

APPENDIX C

LEIMARS INCIDENT DATA AND LOCATION MAP

Upper American River Project



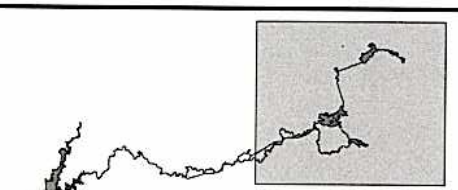
Location of 2002 ENF Law Enforcement Incidents and Violations, for the Pacific Ranger District

Number of Incidents by Category:

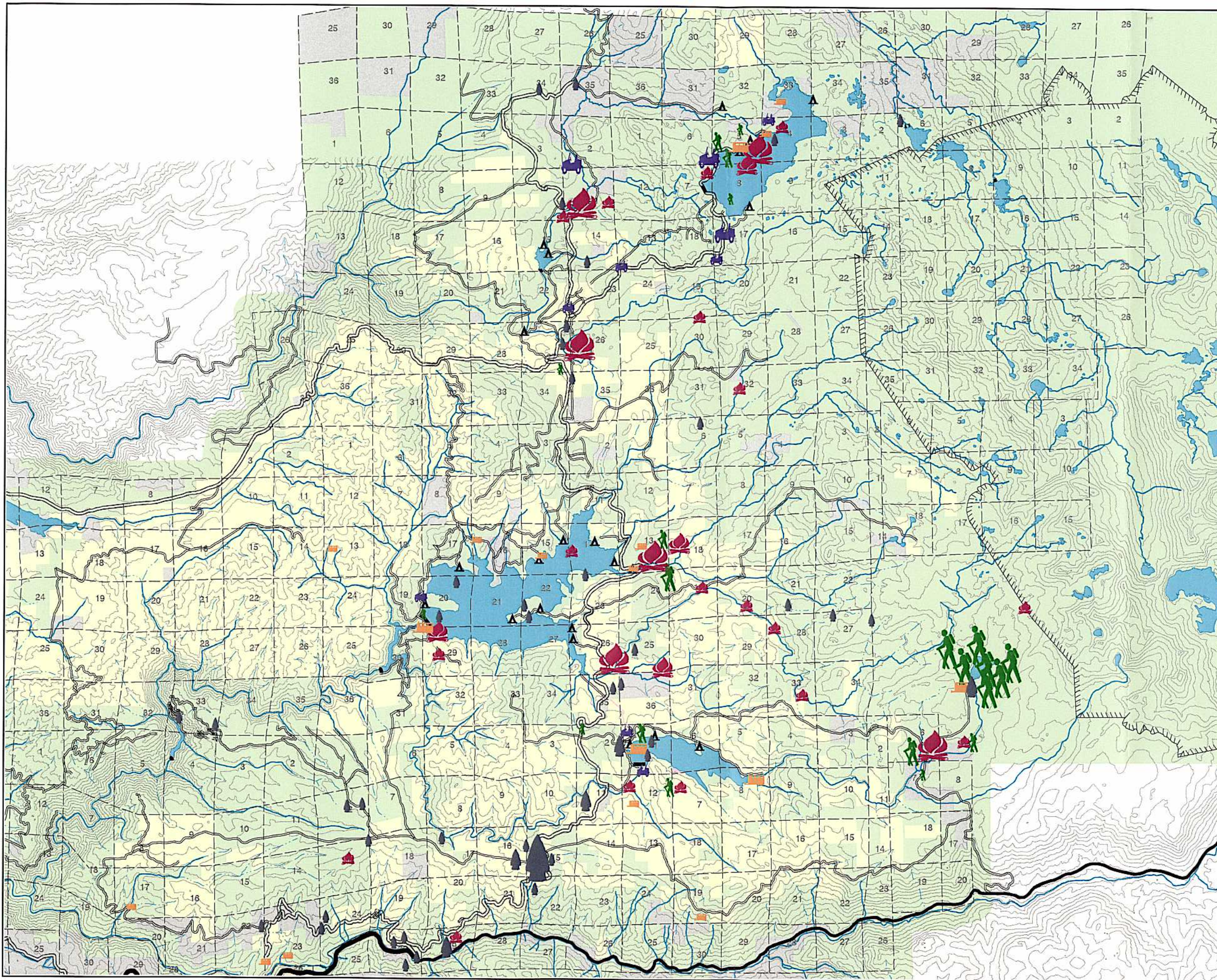
Category	1	2-3	4-6	7+
Forest Rds & Trails				
Fire				
Occupancy Use				
OHV				
Other				

- Forest Rds & Trails
- Fire
- Occupancy Use
- OHV
- Other

- Desolation Wilderness Boundary
- Campground
- USFS Lands
- Sierra Pacific Industries
- Other Landowners



Scale: 1:120000



Upper American River Project



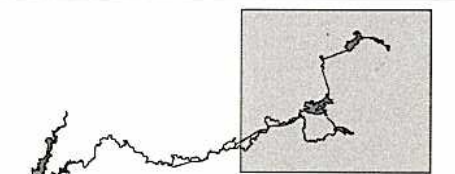
Location of 2003 ENF Law Enforcement Incidents and Violations, for the Pacific Ranger District

Number of Incidents by Category:

Category	1	2-3	4-6	7+
Forest Rds & Trails				
Fire				
Occupancy Use				
OHV				
Other				

- Forest Rds & Trails
- Fire
- Occupancy Use
- OHV
- Other

- Desolation Wilderness Boundary
- Campground
- USFS Lands
- Sierra Pacific Industries
- Other Landowners



Scale: 1:120000

