

Monitoring Program 2015 Final Annual Report Sacramento Municipal Utility District

Hydro License Implementation • June 2016

Upper American River Project

FERC Project No. 2101





Table of Contents

1.0	Introduction	1
2.0	Monitoring Program Conditions.....	2
3.0	Frequency	5



Tables, Appendices, and Figures

APPENDIX 1..... 7

1.0 Introduction

This Monitoring Program Annual Report (Report) is being submitted to the Federal Energy Regulatory Commission (Commission) by the Sacramento Municipal Utility District (SMUD), in accordance with State Water Resources Control Board (SWRCB) Condition 8 of the 401 Water Quality Certification and U.S. Forest Service (USFS) 4(e) Condition 31 (hereafter Conditions), located in Appendices A and B, respectively, of the Commission's Order Issuing New License (License). SWRCB 401 Condition 8 states:

The Licensee shall prepare an annual report that fully describes the monitoring efforts of the previous calendar year, including the data collected and analysis of that data. The report shall be filed with the Commission by June 30 of each year for the preceding year. USFS, CDFW, USFWS, and the State Water Board shall have at least 30 days to review and comment on the draft report prior to filing with the Commission. The Licensee shall provide copies of the final annual report to USFS, CDFW, USFWS, and the Deputy Director.

And, USFS 4(e) Condition 31 states:

The licensee shall file with FERC by June 30 of each year an annual report fully describing the monitoring efforts of the previous calendar year. FS, CDFG, FWS, and SWRCB shall have at least 30 days to review and comment on the draft report prior to filing with FERC. The licensee shall provide copies of the annual report to FS, CDFG, FWS, and SWRCB.

Additionally, SWRCB Condition 10 requires SMUD to include a summary of the efforts made to pass large woody debris at several Project reservoirs in the Annual Monitoring Report.

SWRCB 401 Condition 10 states:

The Licensee shall ensure that mobile instream large woody debris continues downstream beyond Robbs Peak Reservoir Dam, Junction Reservoir Dam, Camino Reservoir Dam, and Slab Creek Reservoir Dam. This requirement will not be in effect when access and working conditions are dangerous or unsafe. At a minimum, all sizes greater than both 20 centimeters wide and 12 meters in length shall be allowed to continue downstream beyond Robbs Peak Reservoir Dam, Junction Reservoir Dam, Camino Reservoir Dam, and Slab Creek Reservoir Dam. Smaller sizes are also allowed but are not required to be moved beyond these dams. To demonstrate compliance with this condition, the Licensee shall include in the annual monitoring report that is required in Condition 8 (Monitoring Program) a summary of the efforts made during the year to pass large woody debris below the dams.

Furthermore, Article 401(b) of the License requires SMUD to file the Annual Report with the Commission, along with any comments received by the Agencies during the review period, by June 30th of each year.

Finally, the preface to the Conditions states that:

For purposes of the ecological resources adaptive management program, each year is defined on a calendar year basis (i.e., January through December). This Monitoring Program covers monitoring to be conducted during all years until a new license is issued. Where years are specified, Year 1 is the first year during which all initial minimum streamflows required by the license are implemented by May 1.

All minimum streamflows required by the License were implemented in October 2014; therefore Year 1 as it pertains to the Monitoring Program was 2015. As such, only a few Plans required under the Conditions were approved and implemented in 2015. Of those, several were assigned specific reporting requirements and deadlines in lieu of this Report in the Commission's Order approving the Plan. These are noted in the summary presented in Section 2.0. For background, the 2015 water year type was classified as Critically Dry.

2.0 Monitoring Program Conditions

The following is a summary of the status of SMUD's resource Monitoring Program as described in the USFS 4(e) Condition 31 which also encompasses all those measures listed in SWRCB's 401 Condition 8.

2.1 Fish Populations

This Plan is still in development and is required to be filed with the Commission by November 23, 2016. However, the hardhead monitoring component is required to be implemented prior to this date (August – September 2016); as such a separate Plan has been developed for this resource and will be filed with the Commission following final agency approval. The first monitoring effort for the trout component of the Plan is not required until 2019.

2.2 Aquatic Macroinvertebrates

This Plan is still in development and is required to be filed with the Commission by November 23, 2016. The first monitoring effort is not required until 2019.

2.3 Amphibian and Aquatic Reptile Monitoring Plan

This Plan was approved by the Commission on May 19, 2016. Monitoring activities initiated in 2016. Results will be included in the 2016 Annual Report due to the Commission by June 30, 2017.

2.4 Mountain Yellow-legged Frog

This Plan is still in development and is required to be filed with the Commission by November 23, 2016. The first monitoring effort is not required until 2019.

2.5 Amphibians (Foothill Yellow-Legged Frog Flow Fluctuations)

This plan is incorporated in the Amphibian and Aquatic Reptile Monitoring Plan mentioned in Section 2.3.

2.6 Riparian Vegetation Monitoring

2.7 This Plan is still in development and is required to be filed with the Commission by November 23, 2016. The first monitoring effort is not required until 2019.

2.8 Algae Species Identification and Monitoring

Plan was approved by the Commission on December 18, 2015 and is scheduled for implementation in 2016. Results will be included in the 2016 Annual Report due to the Commission by June 30, 2017.

2.9 Geomorphology (Sensitive Site Investigation and Mitigation Plan Development)

This Plan was approved by the Commission on June 18, 2015 and implementation is ongoing. The Final Report is due to the Commission by October 1, 2016. Activities implemented in 2015 under the approved Plan included:

- Collected water-surface elevation hydrographs during snowmelt runoff.
- Conducted pre-test pulse flow release geomorphic and riparian vegetation monitoring at the sensitive sites, and erosion monitoring at the infrastructure evaluation sites with the objective of establishing baseline conditions.
- The development of a numerical hydraulic model to inform the maximum test pulse release volumes not expected to cause unintended impacts downstream.

2.10 Geomorphology (Continuing Evaluation of Representative Channel Areas)

This Plan is still in development and is required to be filed with the Commission by November 23, 2016. The first monitoring effort is not required until 2019.

2.11 Water Temperature

Plan was approved by the Commission on September 30, 2015 and monitoring was initiated in 2016. Results will be included in the 2016 Annual Report due to the Commission by June 30, 2017.

2.12 Water Quality

Plan was approved by the Commission on July 9, 2015. Monitoring for in-situ and bacterial elements was conducted in 2015 using the methods and protocols described in the approved Plan. A Report containing the data and analysis of that monitoring effort is attached in Appendix A.

2.13 Recreation Survey

Monitoring associated with the recreation survey is described in USFS 4(e) Condition No. 42. Survey planning and preparation is scheduled for 2019, monitoring in 2020. Results will be included in the 2020 Annual Report due to the Commission by June 30, 2021.

2.14 Robbs Peak Powerhouse Entrainment

This plan was approved on July 30, 2015 and monitoring is ongoing. The Final Report is due to the Commission by May 15, 2017. Activities implemented in 2015 under the approved Plan included:

- Fish capture and marking of trout (PIT tags) in the South Fork Rubicon River upstream of Robbs Peak Forebay.
- Installation of PIT tag antennas arrays for entrainment monitoring.
- Development of estimate of abundance from initial fish capture effort described above.

2.15 Bear Management

This Plan was filed with the Commission on May 21, 2015 and monitoring was initiated in 2016. Results will be included in the 2016 Annual Report due to the Commission by June 30, 2017.

2.16 Bald Eagle Monitoring

This Plan was approved by the Commission on July 2, 2015 and monitoring is ongoing for the 2016 breeding season. Results will be included in the 2016 Annual Report due to the Commission by June 30, 2017.

2.17 Heritage Resource Monitoring

Monitoring and reporting associated with heritage resources is described in the Historic Properties Management Plan (HPMP). Monitoring associated with the HPMP was conducted in 2015 and will be included in a report(s) to be filed with the Commission upon completion and review by appropriate Parties. Activities implemented in 2015 under the approved Plan included:

- SMUD worked with an archeological contractor to develop a workplan to implement the HPMP.
- In consultation with the ENF and tribes, the workplan was approved.

- SMUD decided to evaluate as many sites as possible to reduce future monitoring obligations.
- 81 sites were monitored or evaluated in 2015.
- 5 separate reports are being prepared to document the results based on where the sites are located and whether they were monitored or evaluated.
- Draft reports will be circulated to appropriate Parties.

2.18 Reservoir Levels Evaluation

Monitoring associated with lake levels is described in USFS 4(e) Condition No. 49, and SWRCB 401 Condition 5. Five year results will be included in the 2018 Annual Report due to the Commission by June 30, 2019.

2.19 Review of Recreation Developments

Monitoring associated with the review of recreation developments is described in USFS Condition No. 44. Survey planning and preparation is scheduled for 2019, monitoring in 2020. Results will be included in the 2020 Annual Report due to the Commission by June 30, 2021.

2.20 Large Woody Debris

No large woody debris meeting the specifications described in SWRCB Condition 10 were observed in 2015. However, in anticipation of a spill event in February 2015, the log booms were removed at Slab Creek Reservoir, allowing for the passage of any woody debris accumulated on the reservoir. The log booms were restored shortly thereafter.

3.0 Frequency

The Monitoring Program covers monitoring to be conducted during all years until a new license is issued. Table 1 describes the monitoring frequencies for the first five years of the License. As noted, some monitoring activities have specific reporting requirements and deadlines in lieu of this Report.

Table 1. Monitoring Program Frequency First Five Years.

	2015	2016	2017	2018	2019
License Monitoring Year	1	2	3	4	5
Trout Population Monitoring					X
Hardhead Population Monitoring		X	X		X

Benthic Macroinvertebrate					X
Amphibian and Aquatic Reptile Monitoring		X	X	X	X
Mountain Yellow-legged Frog Monitoring					X
Riparian Vegetation Monitoring					X
Algae Species Identification and Monitoring		X			
Geomorphology (Sensitive Site Investigation and Mitigation Plan Development)	X	X			
Geomorphology (Continuing Evaluation of Representative Channel Areas)					X
Water Temperature		X	X	X	X
In Situ Water Quality	X	X	X	X	X
Bacteria Monitoring	X	X	X	X	X
Metals bioaccumulation		X			
Water General Chemistry		X	X		
Recreation Survey					X
Robbs Peak Powerhouse Entrainment	X	X	X		
Bear Management Monitoring		X	X	X	X
Bald Eagle Monitoring		X	X	X	X
Heritage Resource Monitoring	X	X			X
Reservoir Levels Evaluation					X
Review of Recreation Developments					X

APPENDIX 1

2015 Water Quality Monitoring Report

Water Quality Monitoring Report

Sacramento Municipal Utility District

Hydro License Implementation • June 2016

Upper American River Project

FERC Project No. 2101

TABLE OF CONTENTS

1.0 INTRODUCTION AND BACKGROUND	1
2.0 MONITORING OBJECTIVE.....	1
3.0 STUDY AREA.....	2
4.0 SAMPLING FREQUENCY AND LOCATIONS.....	4
5.0 METHODS.....	8
5.1 <i>IN SITU</i> PARAMETERS.....	8
5.2 BACTERIA	11
6.0 RESULTS	13
6.1 <i>IN SITU</i> PARAMETERS.....	13
6.2 BACTERIA	26
7.0 CONCLUSIONS	27
8.0 LITERATURE CITED.....	28

LIST OF TABLES

Table 4-1. Sampling Frequency for <i>In situ</i> Water Quality and Bacteria.....	4
Table 4-2. <i>In situ</i> Sampling Locations and Dates for SMUD Upper American River Project Reservoir Sites.	7
Table 4-3. <i>In situ</i> Sampling Locations and Dates for SMUD Upper American River Project Riverine Sites.....	7
Table 4-4. Bacteria Sampling Locations and Dates for SMUD Upper American River Project Riverine Sites.....	8
Table 5-1. <i>In situ</i> Water Quality Methods.	11
Table 5-2. Bacteria analytical methods and field hold times.....	12
Table 6-1. <i>In situ</i> water quality for UARP Riverine Sites.	16
Table 6-2. Bacteria counts for UARP sites.	26

LIST OF FIGURES

Figure 3-1. Study area for SMUD Upper American River Project in situ and bacteria monitoring.	3
Figure 4-1. <i>In situ</i> and bacteria sampling locations for SMUD Upper American River Project – upper sites.	5
Figure 4-2. <i>In situ</i> and bacteria sampling locations for SMUD Upper American River Project – lower sites.....	6
Figure 5-1. <i>In situ</i> sampling site at Camino Reservoir, mid-reservoir.	9
Figure 5-2. <i>In situ</i> sampling site at Silver Creek outflow from Junction Reservoir	10
Figure 5-3. Bacteria Sampling Site at Camino Cove Campground	12
Figure 6-1. <i>In situ</i> water temperature, dissolved oxygen, turbidity, and pH at Loon Lake sites during October/November 2015.	18
Figure 6-2. <i>In situ</i> water temperature, dissolved oxygen, turbidity, and pH at Loon Lake and Gerle Creek Reservoir sites during October/November 2015.....	19
Figure 6-3. <i>In situ</i> water temperature, dissolved oxygen, turbidity, and pH at Union Valley Reservoir sites during October/November 2015.	20
Figure 6-4. <i>In situ</i> water temperature, dissolved oxygen, turbidity, and pH at Union Valley Reservoir sites during October/November 2015.	21
Figure 6-5. <i>In situ</i> water temperature, dissolved oxygen, turbidity, and pH at Ice House Reservoir sites during October/November 2015.	22
Figure 6-6. <i>In situ</i> water temperature, dissolved oxygen, turbidity, and pH at Ice House Reservoir during October/November 2015.	23
Figure 6-7. <i>In situ</i> water temperature, dissolved oxygen, turbidity, and pH at Junction and Camino reservoir sites during October/November 2015.	24
Figure 6-8. <i>In situ</i> water temperature, dissolved oxygen, turbidity, and pH at Slab Creek Reservoir sites during October/November 2015.	25

LIST OF APPENDICES

Appendix A <i>In situ</i> Vertical Profiles for UARP Reservoir Sites
Appendix B Bacteria Results for UARP Reservoir and Riverine Sites
Appendix C <i>In situ</i> Field Data Sheets
Appendix D <i>In situ</i> Field Calibration Sheets
Appendix E Analytical Laboratory Bacteria Reports
Appendix F Correspondence Regarding Bacterial Sampling

Acronyms and Abbreviations

Acronym	Definition
CDFW	California Department of Fish and Wildlife
cm	centimeter
°C	degrees Celsius
FERC	Federal Energy Regulatory Commission
m	meter
MDL	Method Detection Limit
mg/L	milligram per liter
MPN	Most Probable Number
MRL	Method Reporting Limit
NTU	Nephelometric Turbidity Unit
SFAR	South Fork American River
SMUD	Sacramento Municipal Utility District
s.u.	standard unit of pH
SWRCB	State Water Resources Control Board
UARP	Upper American River Project
uS	microsiemens = 10^{-6} siemens, a unit of electrical conductance
USFS	U.S. Forest Service

1.0 INTRODUCTION AND BACKGROUND

This Water Quality Monitoring Report addresses monitoring set forth in Condition 8.J of Appendix A of the Order Issuing New License issued by the Federal Energy Regulatory Commission (FERC) on July 23, 2014 (FERC 2014) for the Upper American River Project (UARP; FERC Project 2101), owned and operated by the Sacramento Municipal Utility District (SMUD). Appendix A of the License contains the State Water Resources Control Board (SWRCB) Water Quality Certification, which was informed by the Relicensing Settlement Agreement article 1-5.10.

The UARP lies within El Dorado and Sacramento counties, primarily within lands of the Eldorado National Forest. The UARP consists of three major storage reservoirs—Loon Lake, Union Valley, and Ice House (with a combined capacity of approximately 379,000 acre-feet), eight smaller regulating or diversion reservoirs, and eight powerhouses. The UARP has an authorized installed capacity of 637.3 megawatts (MW). The UARP also includes recreation facilities containing over 700 campsites, five boat ramps, hiking paths, and bicycle trails at the reservoirs.

Condition 8.J of Appendix A of the FERC license requires monitoring throughout the duration of the license term, with sampling frequency varying by water quality constituent. However, as described in Condition 8.J, the water quality monitoring plan may be modified pursuant to adaptive management program needs following review of results. Nevertheless, the sampling frequency over the first five years of the monitoring program is dictated by Condition 8.J and will, at a minimum, include annual sampling for *in situ* parameters and bacteria, and sampling for metals bioaccumulation and general chemistry in Years 2 and 3, respectively.

This report describes the results of the first year (2015) of water quality monitoring of basic *in situ* parameters and bacteria for the UARP. Results for the one-time sampling of general chemistry and metals bioaccumulation will be reported separately.

At the completion of the first five years of monitoring, SMUD will consult with the State Water Resources Control Board (SWRCB), Regional Water Quality Control Board (RWQCB), California Department of Fish and Wildlife (CDFW), U.S. Forest Service (USFS), and U.S. Bureau of Land Management (BLM) to determine if the results warrant modifying the water quality monitoring plan.

2.0 MONITORING OBJECTIVE

The objective of the 2015 monitoring program was to perform *in situ* water quality and bacteria monitoring in various reservoirs and stream reaches of the UARP, in order to

meet the objectives and rationale of the SWRCB Water Quality Certification Condition 8.J.

The rationale for water quality monitoring, as described by the SWRCB Water Quality Certification, is as follows:

Water quality monitoring is important for determining compliance with state and federal water quality standards and examining long-term trends in water quality. The frequency of monitoring for any compound can be reduced if shown to be at background or non-detect levels for a statistically significant period of time.

3.0 STUDY AREA

The study area included project reservoirs and diverted stream reaches. All UARP reservoirs (Rubicon, Buck Island, Loon Lake, Gerle Creek, Ice House, Union Valley, Junction, Camino, Brush Creek, and Slab Creek) were included in the monitoring program except for the relatively small Robbs Peak Reservoir (30 acre-feet). [Note: Rockbound Lake, although associated with the UARP, is not included as a Project feature or within the FERC-defined UARP boundary.] The diverted stream reaches included in the monitoring program represented all streams and rivers downstream of project reservoirs (Figure 3-1).

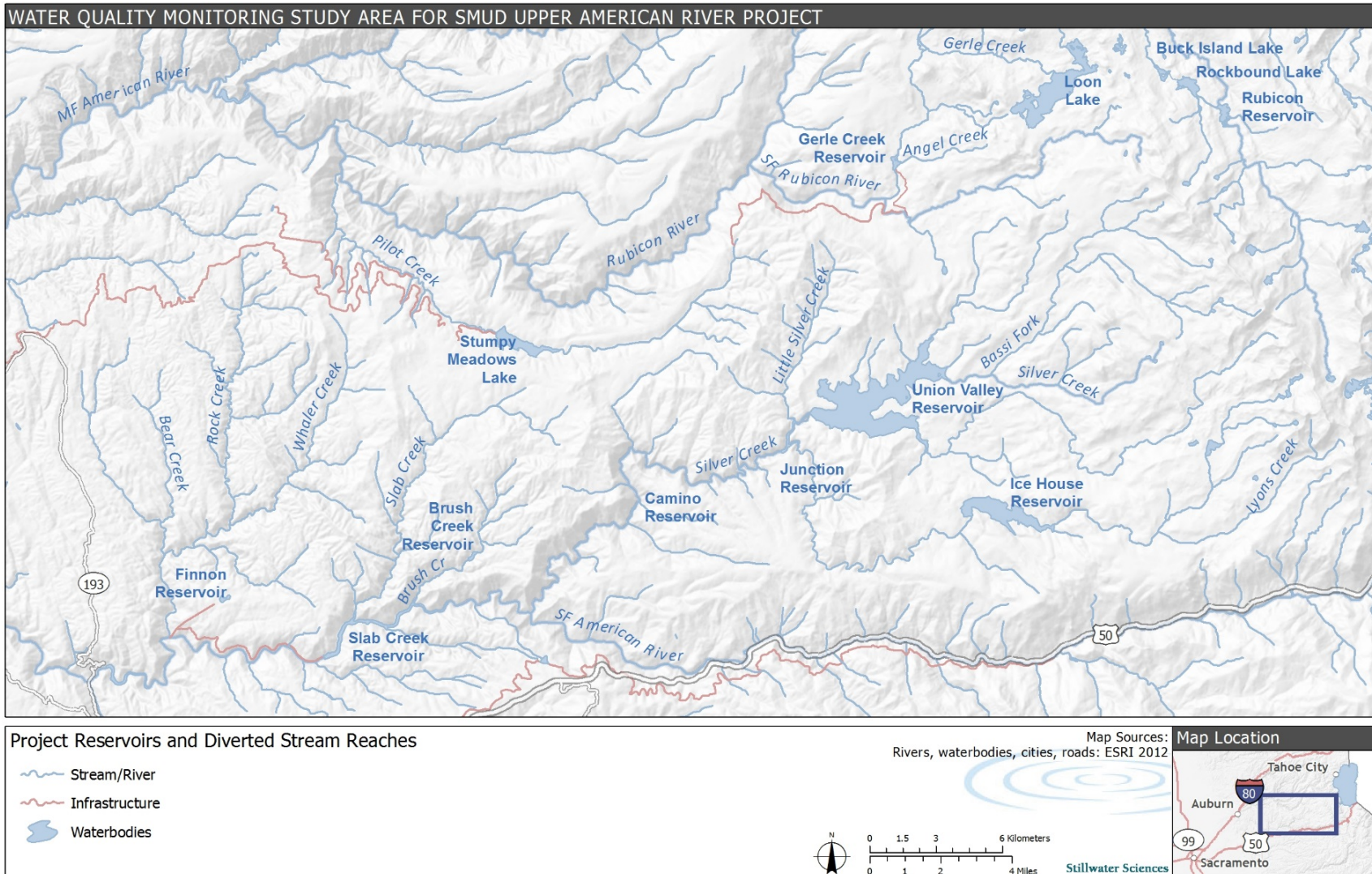


Figure 3-1. Study area for SMUD Upper American River Project in situ and bacteria monitoring.

4.0 SAMPLING FREQUENCY AND LOCATIONS

Year 1 (2015) sampling frequency for *in situ* water quality was consistent with summer and fall monitoring periods designated in the Water Quality Monitoring Plan (SMUD 2015) (Table 4-1). Since the Water Quality Monitoring Plan was not approved until mid-2015, *in situ* winter and spring monitoring at all sites and Independence Day bacteria monitoring at UARP middle elevation sites were not conducted in 2015. Consistent with the SWRCB letter of July 15, 2015 (Appendix F), the full annual complement of required bacteria monitoring was conducted by sampling all UARP bacteria sites during the 30-day period surrounding Labor Day.

Table 4-1. Sampling Frequency for *In situ* Water Quality and Bacteria.

Type	2015 (Year 1) Frequency
<i>In situ</i> reservoir	Once in fall – October or November
<i>In situ</i> riverine	Once in summer – August Once in fall – November
Bacteria	5 samples within 30 days – around Labor Day

Specific sampling locations within reservoirs and diverted stream reaches varied depending on the general constituent under study. As specified in the Water Quality Monitoring Plan (SMUD 2015), *in situ* monitoring occurred at 15 representative reservoir locations (Figures 4-1 and 4-2, Table 4-2) and 19 representative stream reaches (Figures 4-1 and 4-2, Table 4-3), and bacteria sampling occurred at 15 locations (Figures 4-1 and 4-2, Table 4-4).

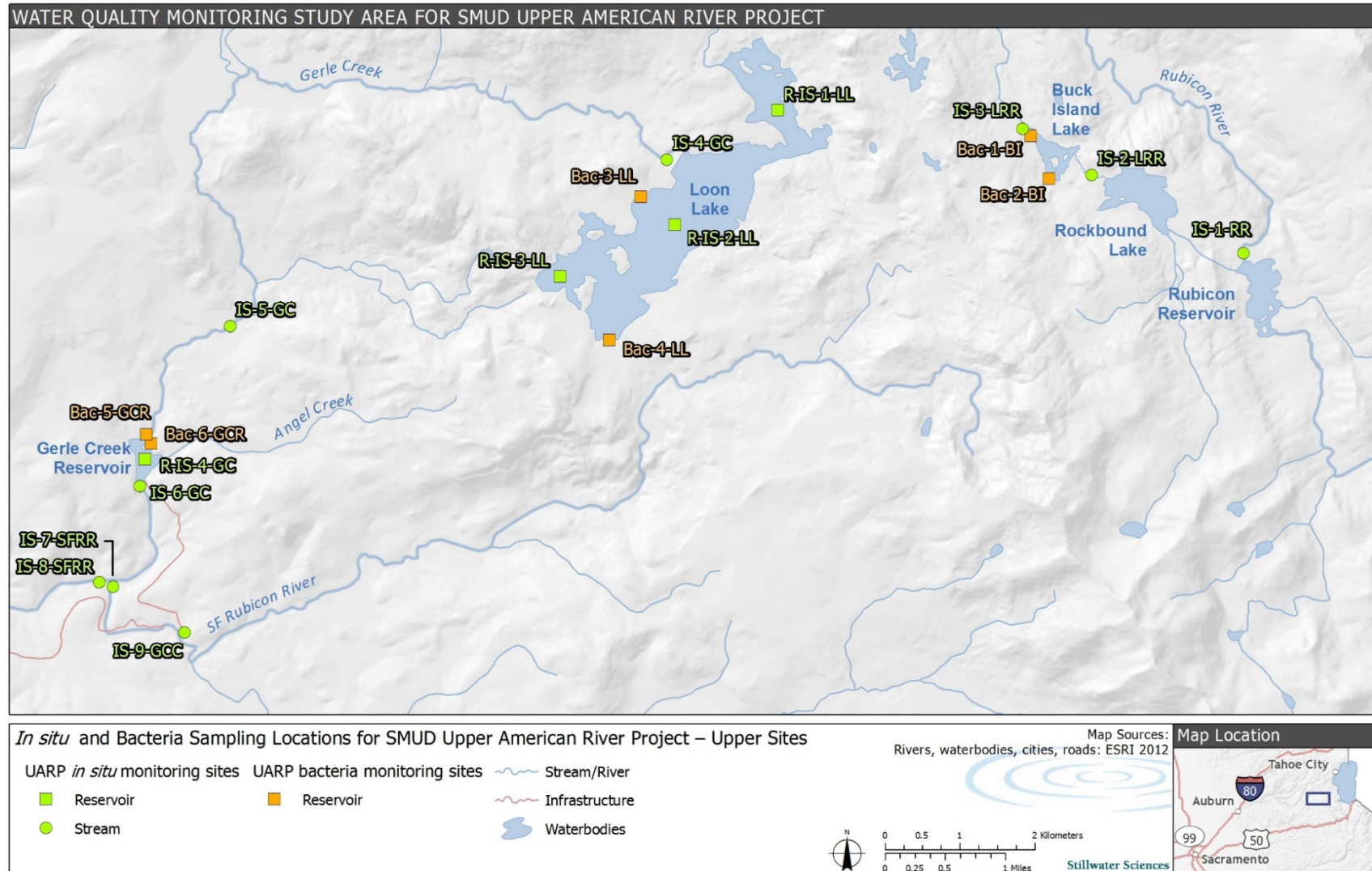


Figure 4-1. *In situ* and bacteria sampling locations for SMUD Upper American River Project – upper sites.

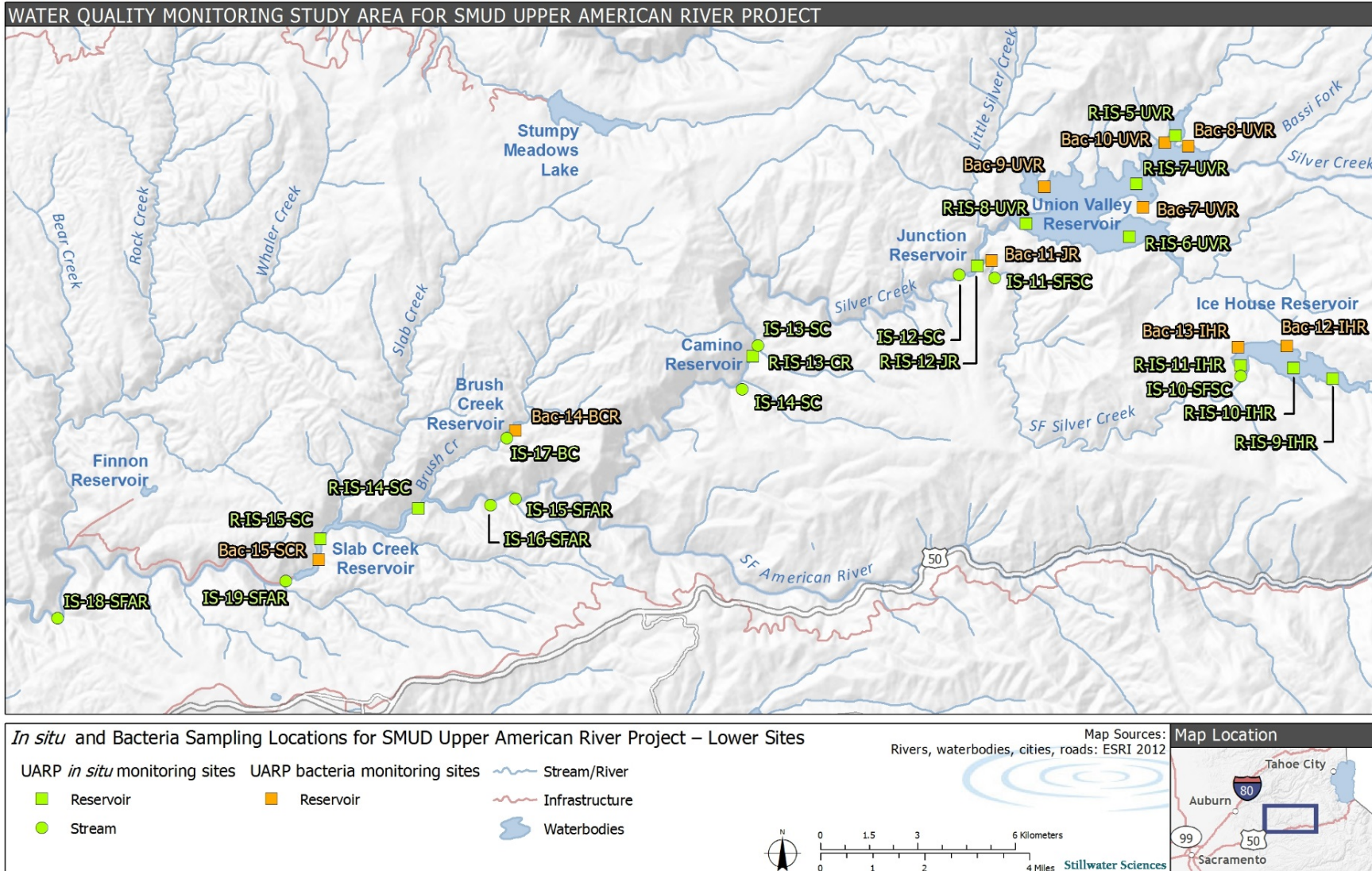


Figure 4-2. *In situ* and bacteria sampling locations for SMUD Upper American River Project – lower sites.

Table 4-2. *In situ* Sampling Locations and Dates for SMUD Upper American River Project Reservoir Sites.

SMUD Site Name	Site ID	Location	2015 Sample Date
R-4C	R-IS-1-LL	Loon Lake, upper reservoir (northeast body)	10/22
R-4B	R-IS-2-LL	Loon Lake, mid-reservoir (west body) ¹	10/22
R-4A	R-IS-3-LL	Loon Lake, near dam	10/19
R-5	R-IS-4-GC	Gerle Creek Reservoir, mid-lake	10/20
R-6C	R-IS-5-UVR	Union Valley Reservoir, Robbs PH tailrace zone	10/23
R-6D	R-IS-6-UVR	Union Valley Reservoir, Jones Fork Silver Creek arm	10/23
R-6B	R-IS-7-UVR	Union Valley Reservoir, mid-reservoir	10/23
R-6A	R-IS-8-UVR	Union Valley Reservoir, near dam	10/23
R-7C	R-IS-9-IHR	Ice House Reservoir, upper lake body	10/20
R-7B	R-IS-10-IHR	Ice House Reservoir, mid-reservoir	10/20
R-7A	R-IS-11-IHR	Ice House Reservoir, near dam	10/22
R-8	R-IS-12-JR	Junction Reservoir, mid-reservoir between arms	10/22
R-9	R-IS-13-CR	Camino Reservoir, mid-reservoir	11/9
R-11B	R-IS-14-SC	Slab Creek Reservoir, upper-reservoir	11/9
R-11A	R-IS-15-SC	Slab Creek Reservoir, mid-reservoir	11/9

¹ 2015 sample location was closer to shore than originally specified due to weather conditions (e.g., wind, waves).

Table 4-3. *In situ* Sampling Locations and Dates for SMUD Upper American River Project Riverine Sites.

SMUD Site Name	Site ID	Location	2015 Sample Dates
2	IS-1-RR	Rubicon River outflow from Rubicon Reservoir	8/24, 11/5
5	IS-2-LRR	Little Rubicon River outflow from Rockbound Lake	8/24, 11/5
6	IS-3-LRR	Little Rubicon outflow from Buck Island Lake	8/24, 11/5
7	IS-4-GC	Gerle Creek outflow from Loon Lake	8/25, 11/4
14	IS-5-GC	Gerle Creek inflow to Gerle Creek Reservoir	8/25, 11/4
15	IS-6-GC	Gerle Creek outflow from Gerle Creek Reservoir	8/25, 11/4
18	IS-7-SFRR	S.F. Rubicon upstream of Gerle Creek confluence ¹	8/25, 11/4
19	IS-8-SFRR	S.F. Rubicon downstream of Gerle Creek confluence	8/25, 11/4
16	IS-9-GCC	Gerle Creek Canal inflow to Robbs Forebay	8/25, 11/4
25	IS-10-SFSC	S.F. Silver Creek outflow from Ice House	8/25, 11/2
27	IS-11-SFSC	S.F. Silver Creek inflow to Junction Reservoir	8/26, 11/2
29	IS-12-SC	Silver Creek outflow from Junction Reservoir	8/26, 11/2
32	IS-13-SC	Silver Creek inflow to Camino Reservoir	8/26, 11/2
34	IS-14-SC	Silver Creek outflow from Camino Reservoir	8/26, 11/2
38	IS-15-SFAR	SFAR upstream of Camino Powerhouse	8/26, 11/2
41	IS-16-SFAR	SFAR downstream of Camino Powerhouse	8/27, 11/3
40	IS-17-BC	Brush Creek outflow from Brush Creek Reservoir	8/27, 11/3
60	IS-18-SFAR	SFAR upstream of White Rock Powerhouse	8/27, 11/3
43	IS-19-SFAR	SFAR downstream of Slab Creek Reservoir	8/27, 11/3

¹ This site was missed during the August and November 2015 sampling events.

Table 4-4. Bacteria Sampling Locations and Dates for SMUD Upper American River Project Riverine Sites.

Reservoir	SMUD Site Name	Site ID	Location	2015 Sample Dates
Buck Island Reservoir (beach locations)	R-3B	Bac-1-BI	On Northshore, near dam and OHV camping	9/2, 9/10, 9/17, 9/22, 9/30
	77	Bac-2-BI	On south shore, near Rubicon Hiking Trail	9/2, 9/10, 9/17, 9/22, 9/30
Loon Lake Reservoir (beach locations)	64	Bac-3-LL	West of main dam, near Red Fir Campground	9/2, 9/8, 9/14, 9/21, 9/29
	65	Bac-4-LL	West of Loon Lake Campground, near boat launch	9/2, 9/8, 9/14, 9/21, 9/29
Gerle Creek Reservoir (beach locations)	66	Bac-5-GCR	Near Gerle Creek Campground	9/2, 9/8, 9/14, 9/21, 9/29
	67	Bac-6-GCR	Near Angel Creek picnic area	9/2, 9/8, 9/14, 9/21, 9/29
Union Valley Reservoir (swim areas)	R-6H	Bac-7-UVR	At Fashoda Beach	9/2, 9/8, 9/14, 9/21, 9/29
	R-6E	Bac-8-UVR	Near Wench Creek Campground	9/2, 9/8, 9/14, 9/21, 9/30
	FC-2	Bac-9-UVR	Near Camino Cove Campground	9/2, 9/8, 9/16, 9/22, 9/30
	R-6F	Bac-10-UVR	Near Yellowjacket Campground	9/2, 9/8, 9/14, 9/21, 9/29
Other UARP Locations	R-8B	Bac-11-JR	Junction Reservoir, near boat launch	9/2, 9/8, 9/16, 9/22, 9/30
Ice House Reservoir (beach locations)	68	Bac-12-IHR	Northshore near private campground access	9/2, 9/10, 9/16, 9/22, 9/30
	69	Bac-13-IHR	East of boat launch and picnic area	9/2, 9/10, 9/16, 9/22, 9/30
Other UARP locations	R-10B	Bac-14-BCR	Brush Creek Reservoir, near boat launch	9/3, 9/10, 9/16, 9/23, 9/29
	R-11C	Bac-15-SCR	Slab Creek Reservoir, near boat launch	9/2, 9/10, 9/16, 9/23, 10/1

5.0 METHODS

5.1 *IN SITU* PARAMETERS

Reservoir *in situ* monitoring was conducted by watercraft to access mid-reservoir areas (Figure 5-1). A multi-probe Sonde (Yellow Stone Instruments [YSI] 6920) was deployed from the boat for measurement of *in situ* parameters, including water temperature, conductivity, dissolved oxygen, pH, and turbidity (Table 5-1).



Figure 5-1. *In situ* sampling site at Camino Reservoir, mid-reservoir (R-IS-13-CR).

At each reservoir site, a vertical water column profile was collected for all *in situ* parameters, at one-meter depth intervals. For bottom water samples, the Sonde was drawn back 0.5 meter (m) from the sediment layer before taking a reading. Prior to taking each reading, the Sonde was allowed to stabilize (typically requiring no more than 90 seconds). Water transparency was measured at reservoir stations with a standard Secchi disk.

At riverine sites, Sonde readings were obtained where sufficient stream turbulence provided good lateral and vertical mixing of the water, and as near as possible to the stream thalweg (Figure 5-2). Prior to taking each reading, the Sonde was allowed to stabilize (typically requiring no more than 90 seconds) such that there was no variability in parameter readings at each location.



Figure 5-2. *In situ* sampling site at Silver Creek outflow from Junction Reservoir (IS-12-SC).

For both reservoir and riverine *in situ* monitoring, Sonde calibration was conducted on-site prior to the start of each sampling day using standard solutions and recorded on calibration logs (Appendix E). Other data gathered at each monitoring station included date, time, site name, sampling location, collector's name, weather conditions, and any other pertinent observations related to the monitoring station. Following each field effort, data was added to a database template provided by SMUD, for eventual transfer into SMUD's master database.

All sampling was conducted in compliance with the final, approved Water Quality Monitoring Plan (SMUD 2015).

Table 5-1. *In situ* Water Quality Methods.

Parameter	Method	Units	MDL
Water temperature (YSI 6560 Sensor)	EPA 170.1	degrees Celsius (°C)	0.1
Conductivity (YSI 6560 Sensor)	SM 2510-B	microsiemens per centimeter (uS/cm)	1.0
DO (YSI 6562 Rapid Pulse Sensor)	SM 4500-O(G)	milligrams per liter (mg/L)	0.1
pH (YSI 6565 Sensor)	SM 4500-H	standard unit of pH (s.u.)	0.1
Turbidity (YSI 6136 Sensor)	SM 2130B	Nephelometric Turbidity Unit (NTU)	0.1
Secchi depth (Secchi disk)	USGS	Meter (m)	0.1

EPA = Environmental Protection Agency
 MDL = method detection limit
 SM = Standard Methods

5.2 BACTERIA

Bacteria grab samples were collected near reservoir and river shorelines in shallow water, and in particular at swim areas/beach locations as designated in Table 4-4. Samples were collected in sterilized bottles supplied by the analytical laboratory. Field sampling personnel filled each sample bottle by direct immersion in the reservoir or stream. Immediately after collection, samples were placed on ice for transport to the analytical laboratory within the required field hold time (Table 5-2).



Figure 5-3. Bacteria Sampling Site at Camino Cove Campground (Bac-9-UVR).

Table 5-2. Bacteria analytical methods and field hold times.

Analyte	Method	Units	MDL	Hold time
<i>Escherichia coli</i>	SM9223B (Quantitray)	MPN/100 mL	1.8	8 hr
Fecal coliforms	SM9221E(MPN 15 or 25)	MPN/100 mL	1.8	8 hr

hr = hour
 MDL = method detection limit
 mL = milliliter
 MPN = most probable number

Field-based quality assurance and quality control (QA/QC) for bacterial samples was assured by accurate and thoroughly completed sample labels, field sheets, chain of custody and sample log forms. Sample labels included sample identification code, date, time, preservative, client name, collector's name, reservoir/river name, sampling location, and analysis/sample type. All sample labels were cross-checked by a second field technician before delivering samples to the analytical laboratory.

6.0 RESULTS

6.1 *IN SITU* PARAMETERS

6.1.1. Riverine Sites

In situ water quality data for UARP riverine sites are summarized in Table 6-1. Water temperatures ranged from 7.3 to 22.2 degrees Celsius (°C) during the August 2015 sampling event and were variable by site. Water temperatures were generally lower during the November 2015 event, ranging from 3.5 to 12.4°C and were also variable by site. pH at riverine sites ranged from 6.2 to 7.8 standard unit of pH (s.u.) during the August 2015 sampling event, with three exceedances of the Basin Plan instantaneous minimum water quality objective (6.5 s.u.) and no exceedances of the instantaneous maximum (8.5 s.u.). Measured pH below the Basin Plan instantaneous minimum occurred at sites IS-1-RR (6.2 s.u.), IS-3-LRR (6.3 s.u.), and IS-10-SFSC (6.4 s.u.) (Table 6-1), which may be due to low buffering capacity characteristic of headwater reaches in granitic watersheds. Riverine pH ranged from 6.6 to 7.8 during the November 2015 event with no exceedances of the Basin Plan water quality objectives for pH.

During the August sampling event, riverine dissolved oxygen ranged from 7.0 to 10.3 milligram per liter (mg/L) (74 to 106% saturation), with no measurements falling below Basin Plan instantaneous minimum concentrations of 7.0 mg/L for cold freshwater habitat (COLD) and spawning (SPAWN) designated beneficial uses. Dissolved oxygen was similar during the November event, ranging from 7.4 to 10.4 mg/L (66 to 93% saturation) across all riverine sites, which is well above the minimum Basin Plan objectives.

Typical of granitic watersheds, conductivity at the riverine sites was low, ranging from 0 to 61 microsiemens per centimeter (uS/cm) during the August sampling event and from 5 to 57 uS/cm during the November event. August turbidity measurements were also low, ranging from 0.4 to 6.0 Nephelometric Turbidity Unit (NTU) with no particular spatial pattern. Background turbidity typically increases with increasing runoff, and this parameter was generally higher during the November sampling (1.2 to 295 NTU), which occurred 1-2 days following a storm event. November turbidity also tended to increase with distance downstream, with relatively higher turbidity occurring at the lower elevation sites (IS-13-SC, IS-15-SFAR, IS-16-SFAR) and the highest turbidity occurring at Brush Creek outflow from Brush Creek Reservoir (IS-17-BC). Overall, measured November riverine turbidity levels would not be expected to cause nuisance or adversely affect beneficial uses.

6.1.1. Reservoir Sites

In situ water quality data for UARP reservoir sites are presented in Figures 6-1 through 6-8 and Appendix A.

Loon Lake and Gerle Creek Reservoir water columns were well-mixed, exhibiting little variation with depth for water temperature (13 to 14°C), dissolved oxygen (7.5 to 8.5 mg/L), pH (6.3 to 7.8 s.u.), and turbidity (< 1 NTU). With the exception of pH values between 6.3 and 6.5 s.u. in the bottom waters of Loon Lake (Figure 6-1), there were no exceedances of Basin Plan water quality objectives. Shallow sites in the relatively larger and deeper Union Valley and Ice House reservoirs (R-IS-5-UVR, R-IS-10-IHR) were also well-mixed, exhibiting similar water temperature (15 to 17°C), dissolved oxygen (7.5 to 8.5 mg/L), pH (5.6 to 7.8 s.u.), and turbidity (< 1 NTU) as those of Loon Lake and Gerle Creek reservoirs, with the exception of slightly higher turbidity (2.2 NTU) near the bottom of Site R-IS-10-IHR. Deeper sites in Union Valley and Ice House reservoirs were stratified, with the thermocline between 13 and 20 m depth and dissolved oxygen decreasing into the hypolimnion. Dissolved oxygen in Union Valley Reservoir remained above 4 mg/L, while in Ice House Reservoir dissolved oxygen dropped to near zero near the bottom of Site R-IS-9-IHR (Figure 6-5). pH generally decreased slightly with depth in both reservoirs, with no exceedances of the Basin Plan instantaneous maximum pH objective (8.5 s.u.) and only occasional values below the instantaneous minimum (6.5 s.u.) in reservoir bottom waters.

Junction Reservoir appeared to be weakly stratified with surface water temperatures at 9 to 10°C and bottom water temperatures at approximately 8°C. Dissolved oxygen and pH decreased with depth in Junction Reservoir from 8.9 mg/L at the surface to 6.4 mg/L in bottom waters, and 7.1 s.u. at the surface to 5.9 s.u. in bottom waters. Turbidity remained low and relatively consistent (≤ 1.0 NTU) throughout the water column in Junction Reservoir (Figure 6-7).

Slab Creek Reservoir and Camino Reservoir water columns were well-mixed, exhibiting little variation with depth for water temperature (7.1 to 11.4°C), dissolved oxygen (8.2 to 11.5 mg/L), and pH (6.0 to 7.6 s.u.) (Figures 6-7 and 6-8). With the exception of pH values between 6.0 and 6.5 in the bottom waters of Camino Reservoir, there were no exceedances of Basin Plan water quality objectives. Turbidity in Camino and Slab Creek reservoirs was slightly higher than that of other study reservoirs and variable with depth. In Camino Reservoir, turbidity ranged 3.0 to 6.0 NTU, with decreasing levels from 0 to 4 m depth and increasing levels below 4 m (Figure 6-7). The relatively higher turbidity at the surface of Camino Reservoir corresponded to higher riverine turbidity at Site IS-13-SC (71.5 NTU), just upstream of the reservoir. In Slab Creek Reservoir, turbidity increased with depth from 2.5 NTU at the surface to 6.9 NTU at 10 m, then decreased slightly to 5-6 NTU in deeper waters (Figure 6-8). The relatively higher turbidity in Slab Creek Reservoir corresponded to higher riverine turbidity at Site IS-17-BC (295.4 NTU) and Site IS-16-SFAR (35.3 NTU), located upstream of the reservoir. Both Camino and



Sacramento Municipal Utility District
Upper American River Project
FERC Project No. 2101

Slab Creek reservoirs and the aforementioned riverine sites are downstream of the King Fire area, which burned over 97,000 acres of land in El Dorado County, California, in mid-September to mid-October 2014.

Table 6-1. *In situ* water quality for UARP Riverine Sites.

Site ID	2015 Sample Date	Water Temperature (°C)	pH (s.u.)	Dissolved Oxygen (mg/L)	Dissolved Oxygen (% sat)	Conductivity (uS/cm)	Turbidity (NTU)
August 2015							
IS-1-RR	8/24	19.6	6.2	7.5	82	0	1.1
IS-2-LRR	8/24	22.0	6.5	7.0	80	15	0.5
IS-3-LRR	8/24	21.3	6.3	7.3	83	11	0.4
IS-4-GC	8/25	12.8	7.1	8.6	82	10	0.9
IS-5-GC	8/25	15.2	6.8	8.9	89	13	0.7
IS-6-GC	8/25	17.6	7.0	7.8	82	15	0.7
IS-9-GCC	8/25	21.0	7.3	8.2	92	17	0.5
IS-8-SFRR	8/25	17.7	6.9	8.5	89	16	0.4
IS-10-SFSC	8/25	7.3	6.4	8.9	74	8	6.0
IS-11-SFSC	8/26	14.9	7.7	9.1	90	13	1.0
IS-12-SC	8/26	9.5	6.8	10.0	88	10	0.6
IS-13-SC	8/26	17.5	7.0	9.1	95	16	1.9
IS-14-SC	8/26	12.3	6.7	10.3	96	11	0.8
IS-15-SFAR	8/26	22.2	7.8	9.2	106	61	1.3
IS-16-SFAR	8/27	21.6	7.6	8.9	101	29	1.1
IS-17-BC	8/27	11.4	6.7	10.3	94	24	3.0
IS-18-SFAR	8/27	19.0	7.1	9.8	106	22	1.2
IS-19-SFAR	8/27	13.7	7.4	10.3	99	17	2.1
November 2015							
IS-1-RR	11/5	3.5	7.8	10.1	76	5	2.3
IS-2-LRR	11/5	6.1	7.8	10.0	81	5	1.2
IS-3-LRR	11/5	8.9	7.4	9.6	83	6	1.4
IS-4-GC	11/4	10.5	7.4	8.9	80	6	1.5
IS-5-GC	11/4	3.8	7.2	9.7	74	10	1.6
IS-6-GC	11/4	7.8	7.3	9.3	78	12	1.9
IS-9-GCC	11/4	10.1	7.8	7.4	66	30	1.5
IS-8-SFRR	11/4	5.8	7.0	10.2	81	12	1.7
IS-10-SFSC	11/4	7.4	6.6	8.9	74	10	3.4
IS-11-SFSC	11/2	7.8	7.1	9.7	82	12	2.5
IS-12-SC	11/2	7.3	7.0	9.5	79	12	1.7
IS-13-SC	11/2	9.3	6.9	10.0	87	18	71.5



Site ID	2015 Sample Date	Water Temperature (°C)	pH (s.u.)	Dissolved Oxygen (mg/L)	Dissolved Oxygen (% sat)	Conductivity (uS/cm)	Turbidity (NTU)
IS-14-SC	11/2	8.7	6.9	10.0	86	10	3.3
IS-15-SFAR	11/2	11.1	7.0	9.9	90	57	12.6
IS-16-SFAR	11/3	9.1	7.3	10.4	90	55	35.3
IS-17-BC	11/3	12.4	7.7	9.5	89	38	295.4
IS-18-SFAR	11/3	11.9	7.3	10.0	93	35	9.5
IS-19-SFAR	11/3	11.4	7.6	9.8	90	21	10.0

°C = degrees Celsius
s.u = standard unit of pH
mg/L = milligrams per liter
uS/cm = microsiemens per centimeter
NTU = Nephelometric Turbidity Unit

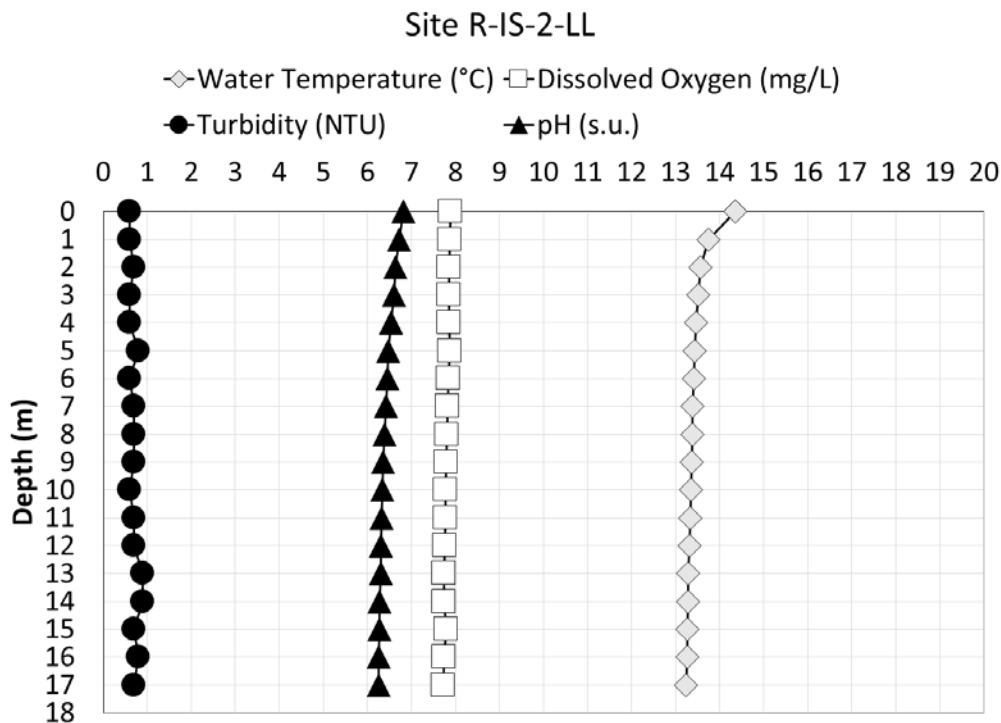
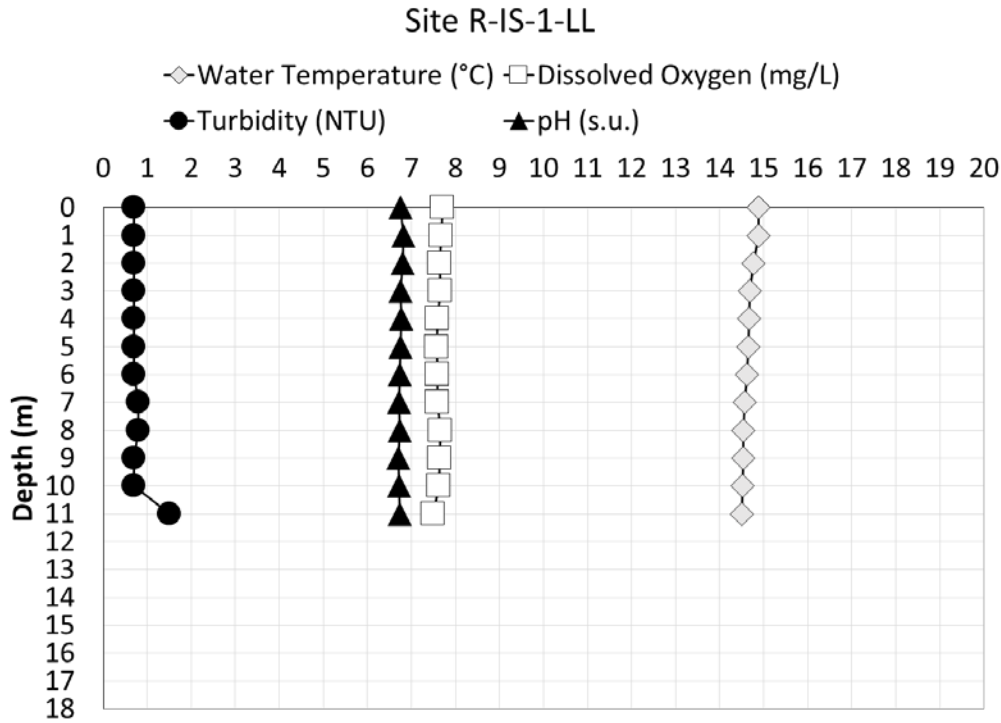


Figure 6-1. *In situ* water temperature, dissolved oxygen, turbidity, and pH at Loon Lake sites R-IS-1-LL (top) and R-IS-2-LL (bottom) during October/November 2015.

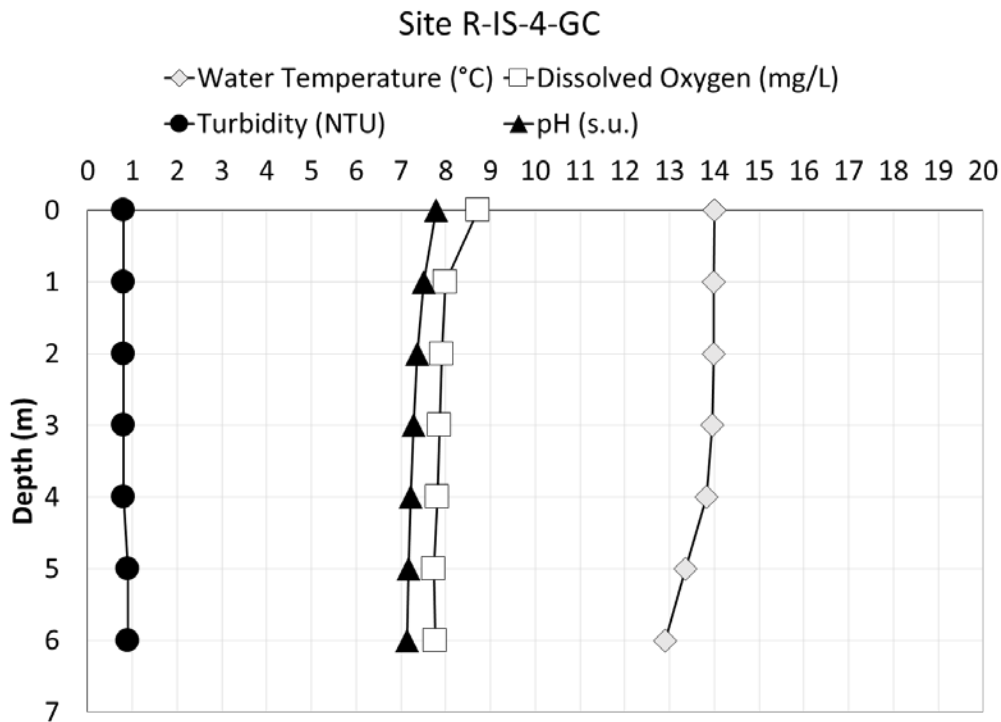
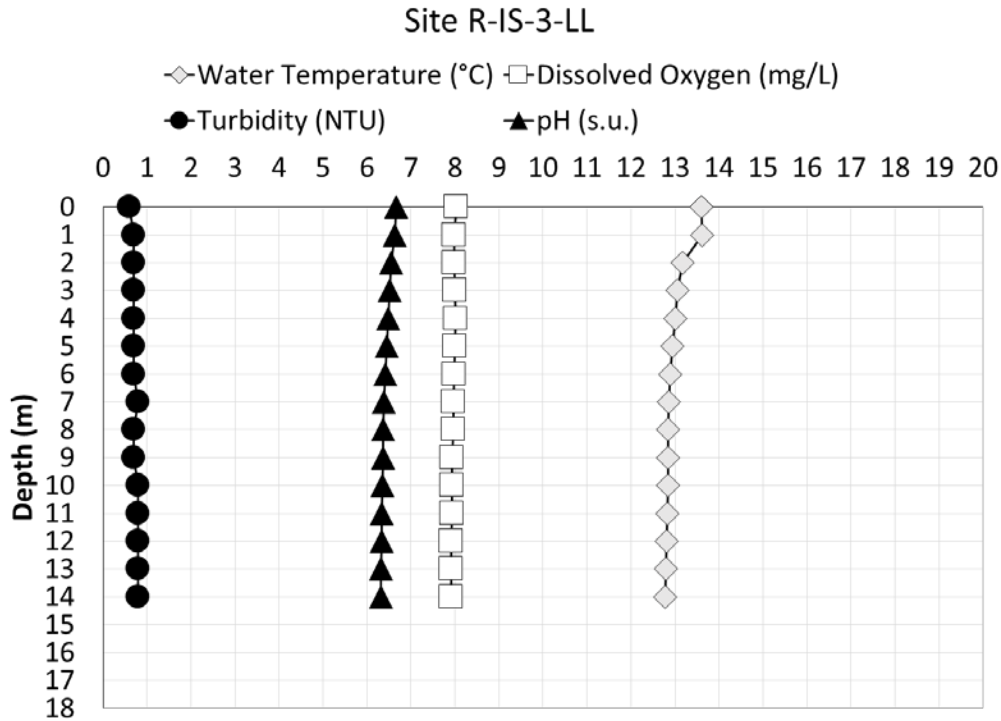


Figure 6-2. *In situ* water temperature, dissolved oxygen, turbidity, and pH at Loon Lake and Gerle Creek Reservoir sites R-IS-3-LL (top) and R-IS-4-GC (bottom) during October/November 2015.

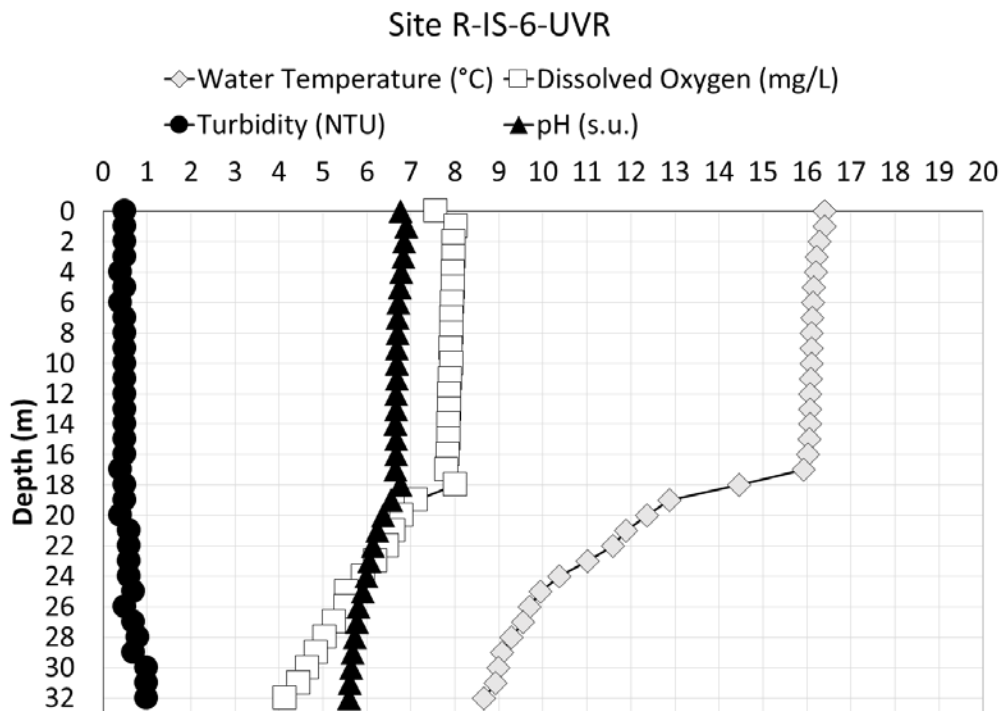
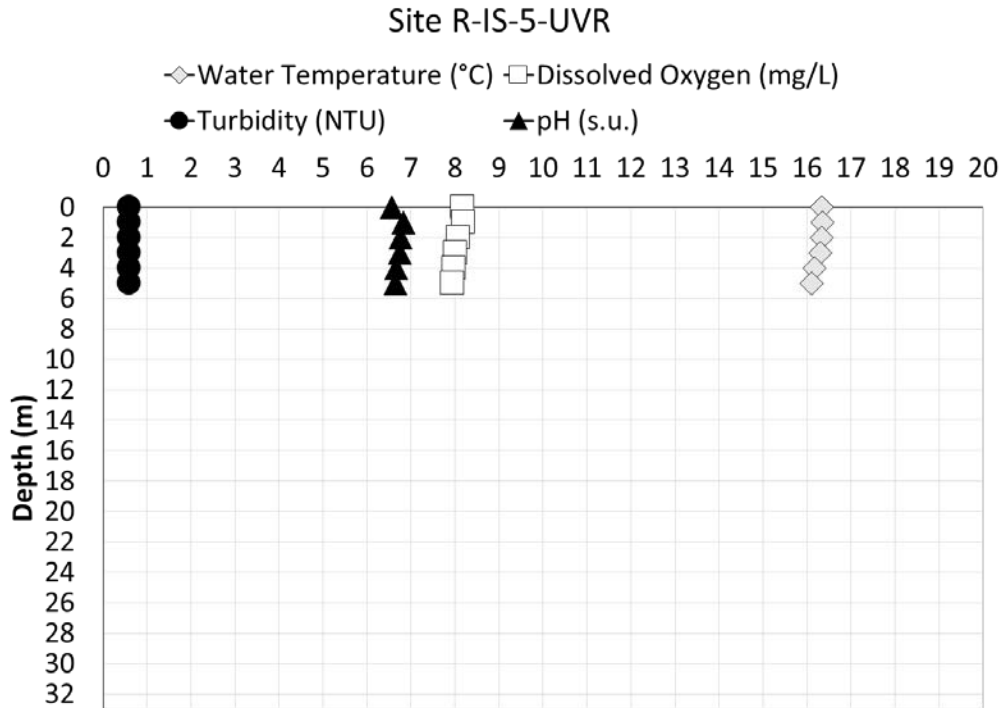


Figure 6-3. *In situ* water temperature, dissolved oxygen, turbidity, and pH at Union Valley Reservoir sites R-IS-5-UVR (top) and R-IS-6-UVR (bottom) during October/November 2015.

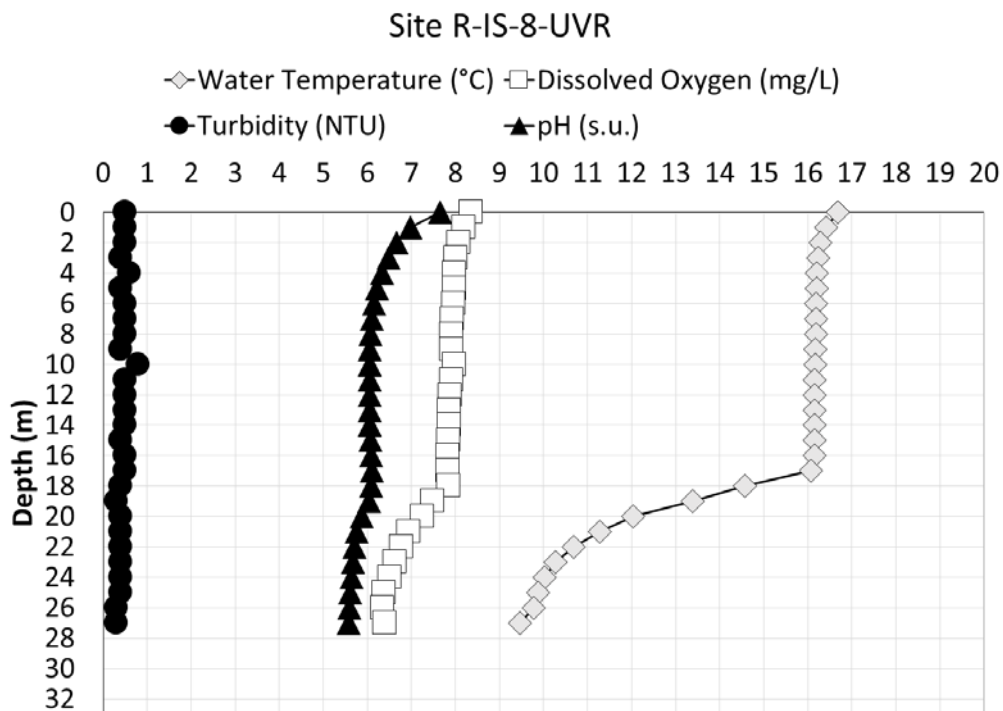
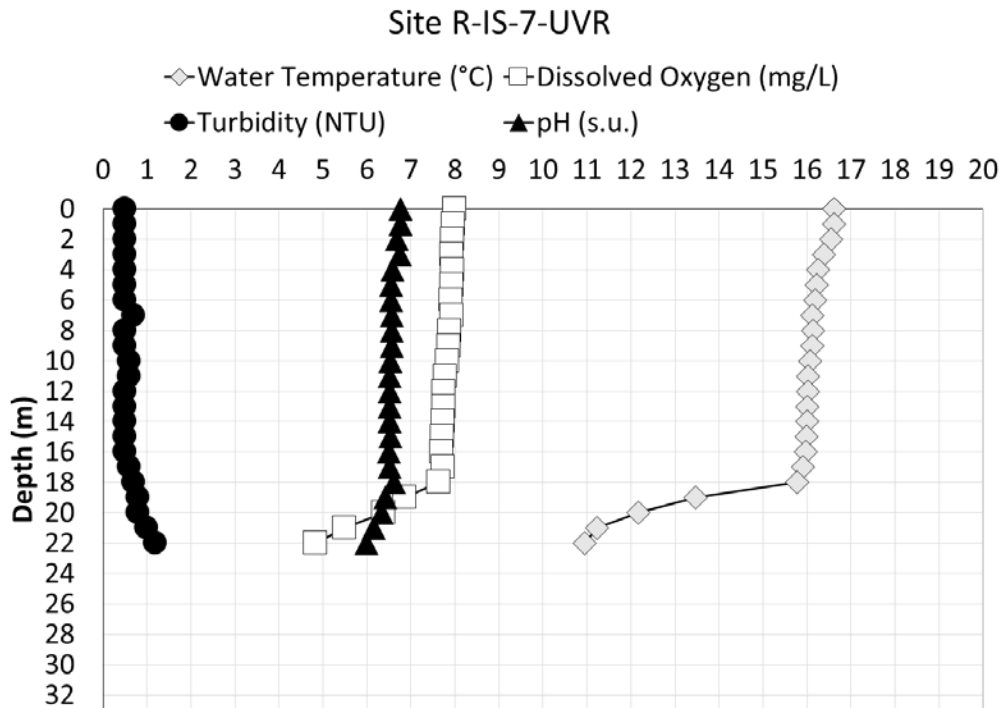


Figure 6-4. *In situ* water temperature, dissolved oxygen, turbidity, and pH at Union Valley Reservoir sites R-IS-7-UVR (top) and R-IS-8-UVR (bottom) during October/November 2015.

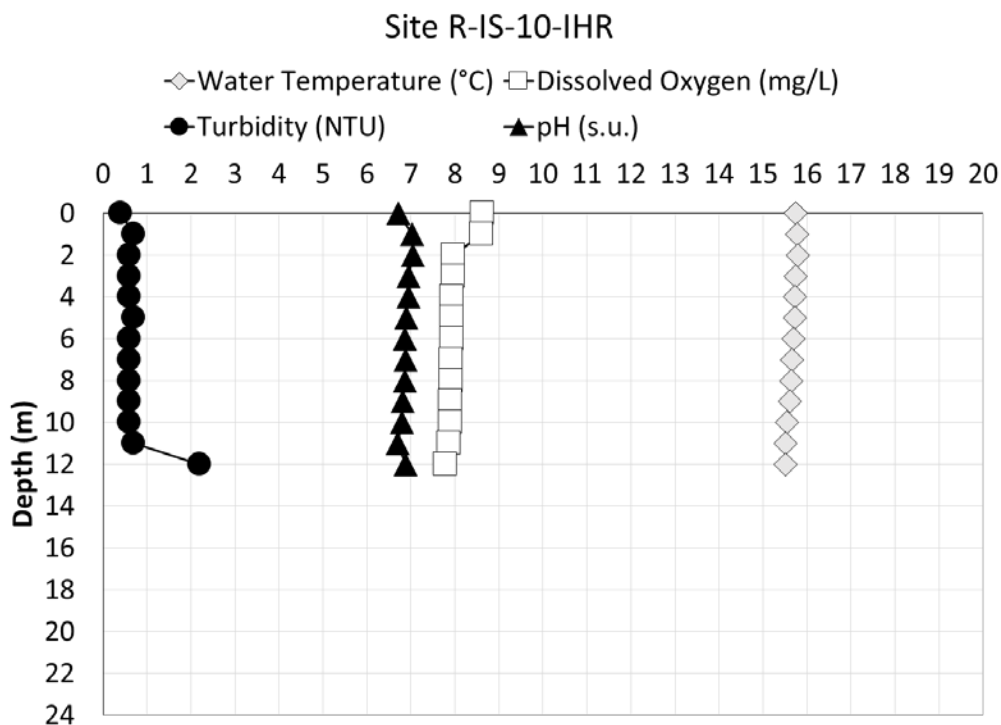
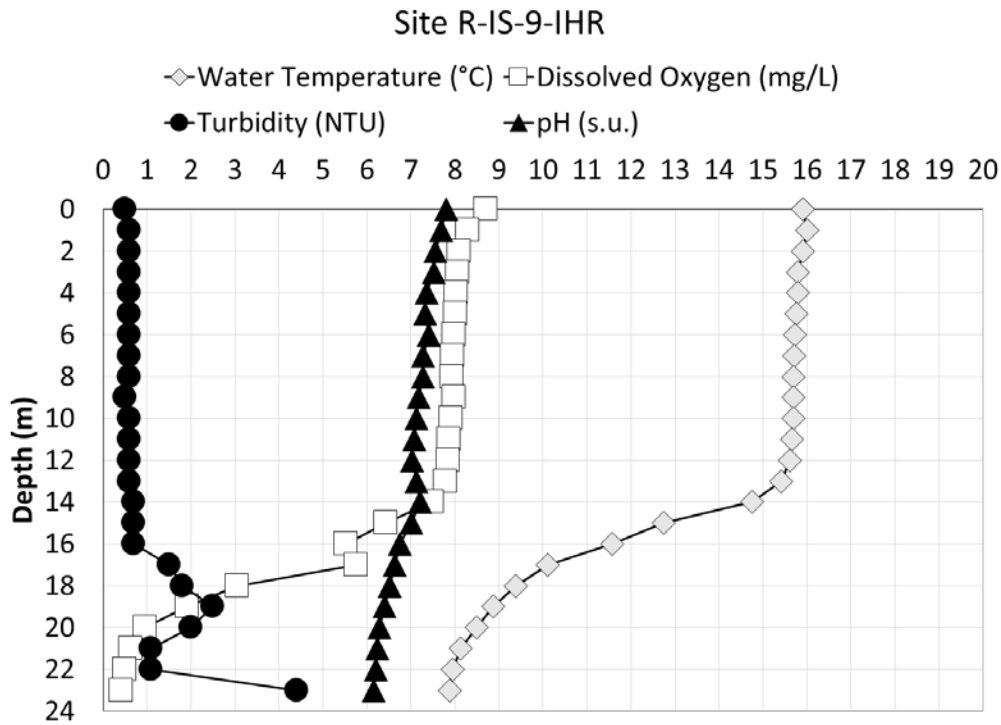


Figure 6-5. *In situ* water temperature, dissolved oxygen, turbidity, and pH at Ice House Reservoir sites R-IS-9-IHR (top) and R-IS-10-IHR (bottom) during October/November 2015.

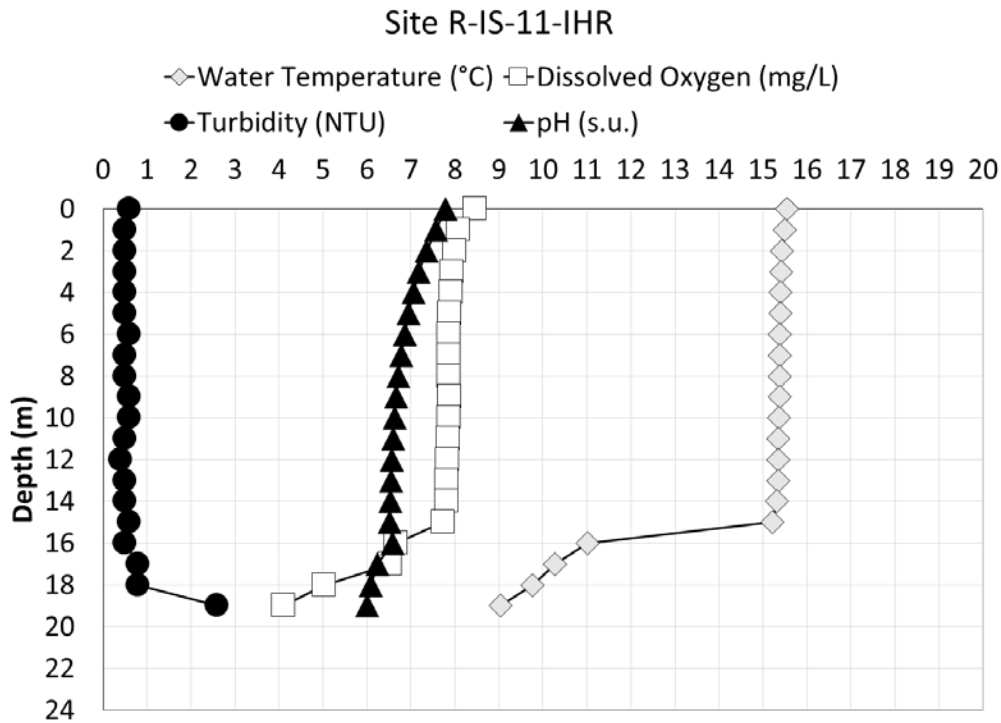


Figure 6-6. *In situ* water temperature, dissolved oxygen, turbidity, and pH at Ice House Reservoir Site R-IS-11-IHR during October/November 2015.

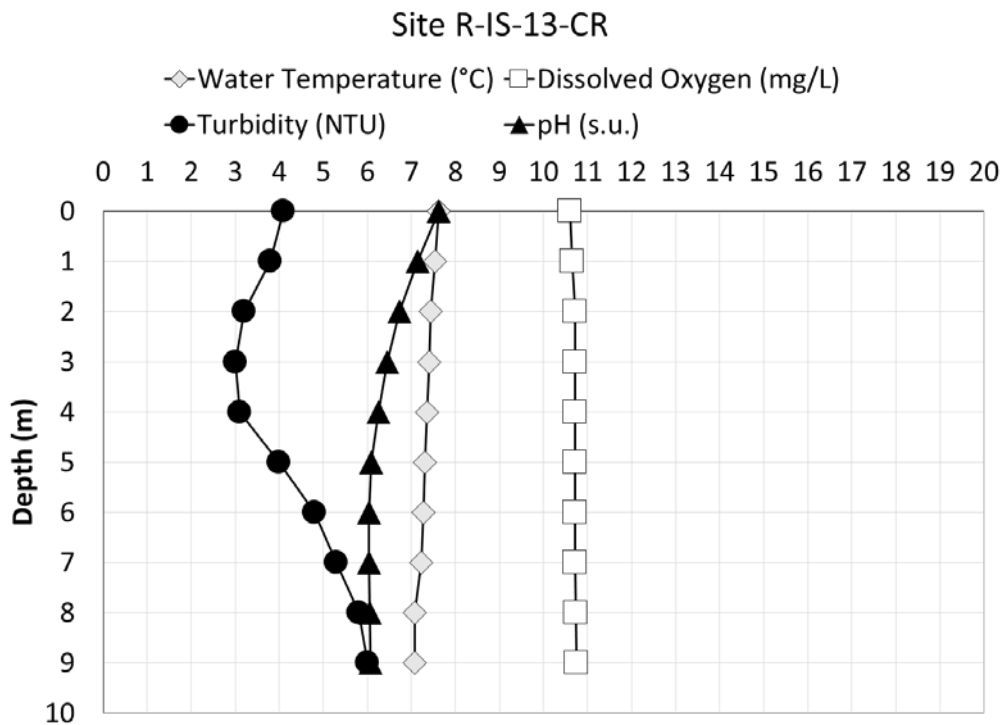
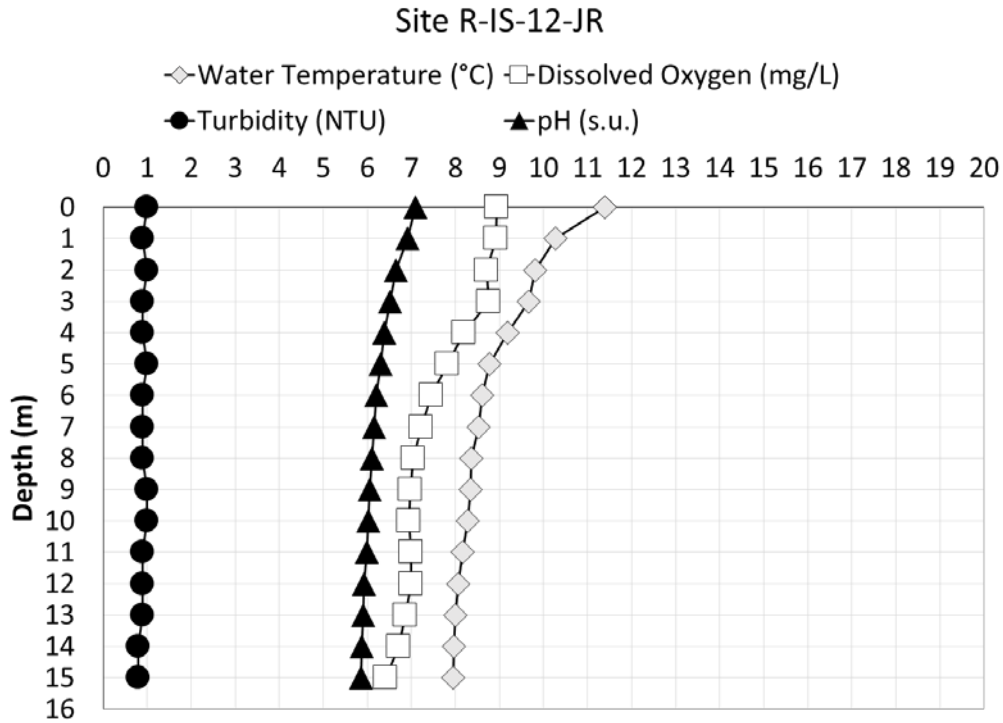


Figure 6-7. *In situ* water temperature, dissolved oxygen, turbidity, and pH at Junction and Camino reservoir sites R-IS-12-JR (top) and R-IS-13-CR (bottom) during October/November 2015.

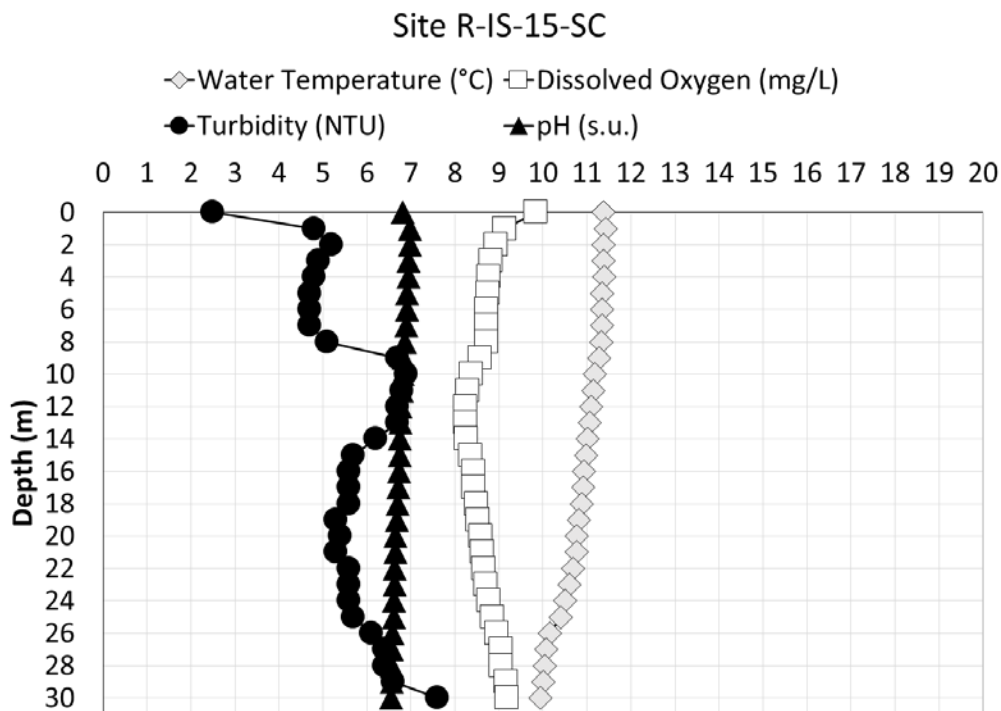
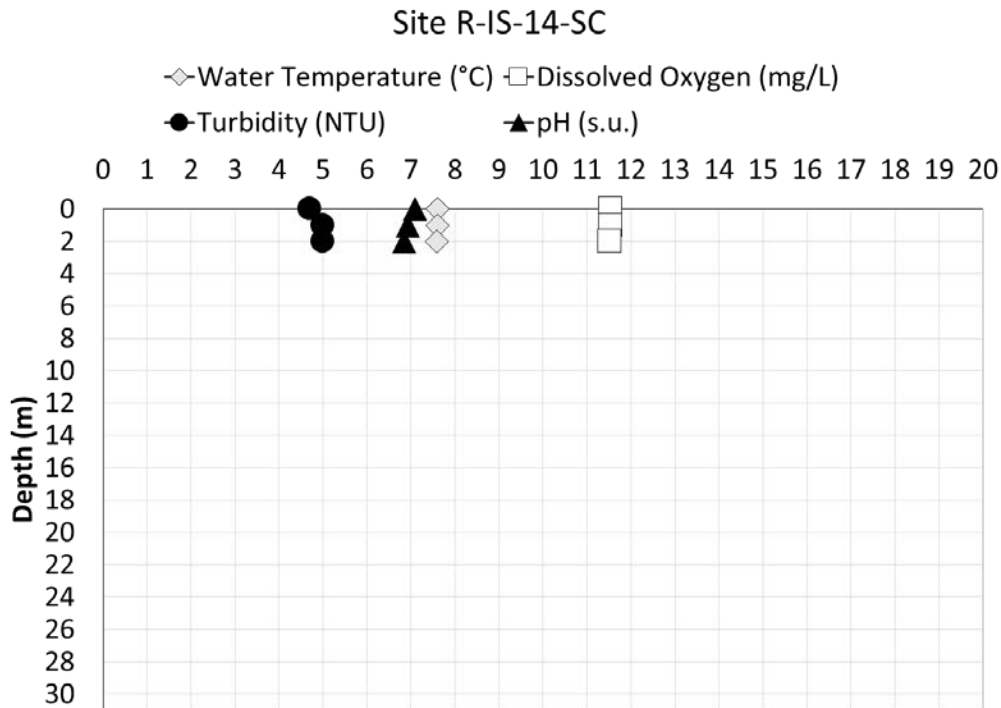


Figure 6-8. *In situ* water temperature, dissolved oxygen, turbidity, and pH at Slab Creek Reservoir sites R-IS-14-SC (top) and R-IS-15-SC (bottom) during October/November 2015.

6.2 BACTERIA

Instantaneous fecal coliform counts ranged from less than the method detection limit (MDL) at 1.8 most probable number per 100 milliliters (MPN/100 mL) to 350 MPN/100 mL during the 2015 Labor Day sampling event (Appendix B, Table B-1). Overall, the geometric mean fecal coliform counts for the 2015 event ranged from 0.9 to 6.3 MPN/100 mL (Table 6-2), where results <MDL were treated as 0.5 x MDL for the calculation. The two lowest geometric mean fecal coliform counts (0.9 MPN/100 mL) occurred in Union Valley Reservoir (Bac-9-UVR) and Ice House Reservoir (Bac-12-IHR), while the highest geometric mean fecal coliform count (6.3 MPN/100 mL) occurred in Gerle Creek Reservoir (Bac-6-GCR). The highest count was well below the Basin Plan objective of 200 MPN/100 mL, as a geometric mean of 5 samples collected over 30 days, for the recreational water contact (REC-1) designated beneficial use. Further, none of the 2015 samples exceeded the instantaneous maximum Basin Plan objective of 400/100 mL.

Instantaneous *E. coli* counts ranged from less than the method detection limit (MDL) at 1 MPN/100 mL to 236 MPN/100 mL during the 2015 Labor Day sampling event (Appendix B, Table B-1). Overall, the geometric mean *E. coli* counts for the 2015 event ranged from 0.5 to 4.8 MPN/100 mL (Table 6-2), where results <MDL were treated as 0.5 x MDL for the calculation. The two lowest geometric mean *E. coli* counts (0.5 MPN/100 mL) occurred in Loon Lake (Bac-3-LL) and Ice House Reservoir (Bac-12-IHR), while the highest geometric mean *E. coli* count (4.8 MPN/100 mL) occurred in Slab Creek Reservoir (Bac-15-GCR). There is no Basin Plan numeric objective for *E. coli*.

Table 6-2. Bacteria counts for UARP sites.

Site ID	Fecal coliform geometric mean (MPN/100 mL)	<i>E. coli</i> geometric mean (MPN/100 mL)
Bac-1-BI	2.2	0.9 ¹
Bac-2-BI	2.5	1.9
Bac-3-LL	1.5 ¹	0.5 ¹
Bac-4-LL	1.7 ¹	0.6 ¹
Bac-5-GCR	1.7 ¹	1.0
Bac-6-GCR	6.3	2.7
Bac-7-UVR	1.5 ¹	0.9 ¹
Bac-8-UVR	2.0	0.8 ¹
Bac-9-UVR	0.9 ¹	0.8 ¹
Bac-10-UVR	1.9	1.2
Bac-11-JR	2.2	1.1
Bac-12-IHR	0.9 ¹	0.5 ¹
Bac-13-IHR	1.5 ¹	1.0
Bac-14-BCR	2.8	2.3
Bac-15-SCR	2.2	4.8

MPN/100 mL = most probable number per 100 milliliters

¹ Method detection limit (MDL) for fecal coliform = 1.8 MPN/100 mL. MDL for *E. coli* = 1.0 MPN/100 mL. Individual results <MDL were treated as 0.5 x MDL for the geometric mean calculations.

7.0 CONCLUSIONS

Based on 2015 *in situ* and bacteria monitoring results, riverine water quality in the UARP study area consistently met Basin Plan water quality objectives for dissolved oxygen and turbidity, with a small number of instances of pH measured below the Basin Plan instantaneous minimum objective (6.5 s.u.). Reservoir water quality was also generally good, with only occasional values measured below the Basin Plan instantaneous minimum objectives for dissolved oxygen (5 mg/L) and/or pH (6.5 s.u.) in the bottom waters of stratified reservoirs (i.e., Loon Lake, Union Valley Reservoir, Ice House Reservoir) and in well-mixed reservoirs (i.e., Camino Reservoir). Despite the occasional exceedances in some reservoir bottom waters, surface waters of the UARP study area consistently supported designated beneficial uses, including cold freshwater habitat (COLD), spawning (SPAWN), and recreational water contact (REC-1).

8.0 LITERATURE CITED

Central Valley Regional Water Quality Control Board (CVRWQCB). 1998. Fourth Edition of the Water Quality Control Plan (Basin Plan) for the Sacramento River and San Joaquin River Basins. Revision October 2011.

http://www.waterboards.ca.gov/centralvalley/water_issues/basin_plans/sacsjr.pdf

Sacramento Municipal Utility District (SMUD). 2015. Water Quality Monitoring Plan. Hydro License Implementation. Upper American River Project, FERC Project No. 2101. May 2015

This Page Intentionally Left Blank.



Sacramento Municipal Utility District
Upper American River Project
FERC Project No. 2101

APPENDIX A
***In situ* Vertical Profile Data for UARP Reservoir Sites**



Table A-1. *In situ* Vertical Profile Data for UARP Reservoir Sites.

Site ID	2015 Sample Date	Sample Depth (m)	Water Temperature (°C)	Dissolved Oxygen (mg/L)	Dissolved Oxygen (% sat)	Conductivity (uS/cm)	pH (s.u.)	Turbidity (NTU)	Secchi disk (m)
Loon Lake									
R-IS-1-LL	10/19	surface	14.9	7.7	76	7	6.8	0.7	7.5
		1.0	14.9	7.7	76	7	6.8	0.7	
		2.0	14.8	7.6	75	7	6.8	0.7	
		3.0	14.7	7.7	75	7	6.8	0.7	
		4.0	14.7	7.6	75	7	6.8	0.7	
		5.0	14.7	7.6	75	7	6.8	0.7	
		6.0	14.6	7.6	75	7	6.7	0.7	
		7.0	14.6	7.6	75	9	6.7	0.8	
		8.0	14.5	7.7	75	7	6.7	0.8	
		9.0	14.5	7.6	75	7	6.7	0.7	
		10.0	14.5	7.6	75	7	6.7	0.7	
R-IS-2-LL	10/22	surface	14.4	7.9	77	7	6.8	0.6	7.5
		1.0	13.7	7.9	6	7	6.7	0.6	
		2.0	13.6	7.9	76	7	6.6	0.7	
		3.0	13.5	7.9	75	7	6.6	0.6	
		4.0	13.5	7.9	75	8	6.5	0.6	
		5.0	13.4	7.9	76	7	6.5	0.8	
		6.0	13.4	7.8	75	7	6.5	0.6	
		7.0	13.4	7.8	75	7	6.4	0.7	
		8.0	13.4	7.8	75	7	6.4	0.7	
		9.0	13.4	7.8	75	7	6.4	0.7	
		10.0	13.4	7.8	74	7	6.3	0.6	
		11.0	13.3	7.8	74	7	6.3	0.7	
12.0	13.3	7.8	74	7	6.3	0.7			



Site ID	2015 Sample Date	Sample Depth (m)	Water Temperature (°C)	Dissolved Oxygen (mg/L)	Dissolved Oxygen (% sat)	Conductivity (uS/cm)	pH (s.u.)	Turbidity (NTU)	Secchi disk (m)
R-IS-2-LL	10/22	13.0	13.3	7.8	74	8	6.3	0.9	7.5
		14.0	13.3	7.8	74	8	6.3	0.9	
		15.0	13.3	7.8	74	7	6.3	0.7	
		16.0	13.3	7.8	74	7	6.3	0.8	
		17.0	13.2	7.7	74	7	6.3	0.7	
R-IS-3-LL	10/22	surface	13.6	8.0	77	7	6.7	0.6	7.0
		1.0	13.6	8.0	77	7	6.6	0.7	
		2.0	13.2	8.0	76	7	6.6	0.7	
		3.0	13.1	8.0	76	7	6.5	0.7	
		4.0	13.0	8.0	76	8	6.5	0.7	
		5.0	12.9	8.0	76	7	6.5	0.7	
		6.0	12.9	8.0	76	7	6.4	0.7	
		7.0	12.9	8.0	75	7	6.4	0.8	
		8.0	12.9	8.0	75	7	6.4	0.7	
		9.0	12.9	7.9	75	7	6.4	0.7	
		10.0	12.9	7.9	75	7	6.4	0.8	
		11.0	12.8	7.9	75	7	6.3	0.8	
		12.0	12.8	7.9	75	7	6.3	0.8	
		13.0	12.8	7.9	75	8	6.3	0.8	
14.0	12.8	7.9	75	7	6.3	0.8			
Gerle Creek Reservoir									
R-IS-4-GC	10/20	surface	14.0	8.7	80	16	7.8	0.8	6.0
		1.0	14.0	8.0	78	16	7.5	0.8	
		2.0	14.0	7.9	77	16	7.4	0.8	
		3.0	14.0	7.9	76	16	7.3	0.8	
		4.0	13.8	7.8	75	16	7.2	0.8	
		5.0	13.4	7.7	74	15	7.2	0.9	
6.0	12.9	7.8	74	17	7.1	0.9			



Site ID	2015 Sample Date	Sample Depth (m)	Water Temperature (°C)	Dissolved Oxygen (mg/L)	Dissolved Oxygen (% sat)	Conductivity (uS/cm)	pH (s.u.)	Turbidity (NTU)	Secchi disk (m)
Union Valley Reservoir									
R-IS-5-UVR	10/23	surface	16.3	8.2	84	10	6.6	0.6	6.5
		1.0	16.4	8.2	84	11	6.8	0.6	
		2.0	16.3	8.1	82	11	6.8	0.6	
		3.0	16.3	8.0	82	11	6.7	0.6	
		4.0	16.2	8.0	81	11	6.7	0.6	
		5.0	16.1	8.0	81	11	6.7	0.6	
R-IS-6-UVR	10/23	surface	16.4	7.6	77	11	6.8	0.5	7.5
		1.0	16.4	8.0	82	11	6.9	0.5	
		2.0	16.3	8.0	81	11	6.8	0.5	
		3.0	16.2	8.0	81	11	6.8	0.5	
		4.0	16.2	8.0	81	11	6.8	0.4	
		5.0	16.2	8.0	81	11	6.8	0.5	
		6.0	16.1	8.0	81	11	6.7	0.4	
		7.0	16.1	7.9	81	11	6.7	0.5	
		8.0	16.1	7.9	80	11	6.7	0.5	
		9.0	16.1	7.9	81	11	6.7	0.5	
		10.0	16.1	7.9	80	11	6.7	0.5	
		11.0	16.1	7.9	80	11	6.7	0.5	
		12.0	16.1	7.9	80	11	6.7	0.5	
		13.0	16.1	7.9	80	11	7.7	0.5	
		14.0	16.1	7.9	80	11	6.6	0.5	
		15.0	16.1	7.9	80	11	6.7	0.5	
		16.0	16.0	7.9	79	11	6.7	0.5	
		17.0	15.9	7.8	79	11	6.7	0.4	
		18.0	14.5	8.0	79	12	6.8	0.5	
19.0	12.9	7.1	67	10	6.6	0.5			



Site ID	2015 Sample Date	Sample Depth (m)	Water Temperature (°C)	Dissolved Oxygen (mg/L)	Dissolved Oxygen (% sat)	Conductivity (uS/cm)	pH (s.u.)	Turbidity (NTU)	Secchi disk (m)
R-IS-6-UVR	10/23	20.0	12.4	6.8	63	10	6.4	0.4	7.5
		21.0	11.9	6.6	61	10	6.2	0.6	
		22.0	11.6	6.5	59	10	6.1	0.6	
		23.0	11.0	6.2	56	10	6.1	0.6	
		24.0	10.4	5.9	53	10	6.0	0.6	
		25.0	10.0	5.6	49	10	5.9	0.7	
		26.0	9.7	5.5	49	10	5.8	0.5	
		27.0	9.5	5.3	46	10	5.8	0.7	
		28.0	9.3	5.1	44	10	5.7	0.8	
		29.0	9.1	4.9	42	10	5.7	0.7	
		30.0	9.0	4.7	40	10	5.6	1.0	
		31.0	8.9	4.5	40	10	5.6	1.0	
R-IS-7-UVR	10/23	surface	16.6	8.0	82	11	6.8	0.5	7.0
		1.0	16.6	8.0	82	11	6.8	0.5	
		2.0	16.6	8.0	81	11	6.7	0.5	
		3.0	16.4	7.9	81	11	6.7	0.5	
		4.0	16.3	8.0	81	11	6.6	0.5	
		5.0	16.2	7.9	81	11	6.6	0.5	
		6.0	16.2	7.9	81	12	6.6	0.5	
		7.0	16.1	7.9	81	12	6.6	0.7	
		8.0	16.1	7.9	80	11	7.6	0.5	
		9.0	16.1	7.9	80	11	6.6	0.5	
		10.0	16.1	7.8	79	11	6.5	0.6	
		11.0	16.0	7.8	79	11	6.5	0.6	
		12.0	16.0	7.8	79	11	6.5	0.5	
		13.0	16.0	7.8	79	11	6.5	0.5	
14.0	16.0	7.7	78	11	6.5	0.5			



Site ID	2015 Sample Date	Sample Depth (m)	Water Temperature (°C)	Dissolved Oxygen (mg/L)	Dissolved Oxygen (% sat)	Conductivity (uS/cm)	pH (s.u.)	Turbidity (NTU)	Secchi disk (m)
R-IS-7-UVR	10/23	15.0	16.0	7.7	78	11	6.5	0.5	7.0
		16.0	16.0	7.7	78	12	6.5	0.5	
		17.0	15.9	7.7	78	11	6.5	0.6	
		18.0	15.8	7.6	76	11	6.6	0.7	
		19.0	13.5	6.9	66	10	6.4	0.8	
		20.0	12.2	6.4	58	9	6.3	0.8	
		21.0	11.2	5.5	49	9	6.2	1.0	
		22.0	11.0	4.8	43	10	6.0	1.2	
R-IS-8-UVR	10/23	surface	16.7	8.4	86	12	7.7	0.5	8.0
		1.0	16.4	8.2	84	10	7.0	0.5	
		2.0	16.3	8.1	82	10	6.7	0.5	
		3.0	16.2	8.0	82	11	6.5	0.4	
		4.0	16.2	8.0	81	11	6.3	0.6	
		5.0	16.2	8.0	81	11	6.2	0.4	
		6.0	16.2	8.0	81	11	6.2	0.5	
		7.0	16.2	7.9	81	11	6.1	0.5	
		8.0	16.2	7.9	81	11	6.1	0.5	
		9.0	16.2	7.9	81	13	6.1	0.4	
		10.0	16.2	8.0	81	11	6.1	0.8	
		11.0	16.2	7.9	80	11	6.1	0.5	
		12.0	16.2	7.9	80	11	6.1	0.5	
		13.0	16.2	7.9	80	12	6.1	0.5	
		14.0	16.2	7.9	80	12	6.1	0.5	
		15.0	16.2	7.9	80	12	6.1	0.4	
		16.0	16.2	7.8	80	12	6.1	0.5	
		17.0	16.1	7.8	79	12	6.1	0.5	
		18.0	14.6	7.9	77	12	6.1	0.4	
19.0	13.4	7.5	71	10	6.0	0.3			



Site ID	2015 Sample Date	Sample Depth (m)	Water Temperature (°C)	Dissolved Oxygen (mg/L)	Dissolved Oxygen (% sat)	Conductivity (uS/cm)	pH (s.u.)	Turbidity (NTU)	Secchi disk (m)
R-IS-8-UVR	10/23	20.0	12.0	7.3	67	10	5.9	0.4	8.0
		21.0	11.3	1.0	63	10	5.8	0.4	
		22.0	10.7	6.8	61	10	5.7	0.4	
		23.0	10.3	6.6	59	9	5.7	0.4	
		24.0	10.0	6.5	58	9	5.6	0.4	
		25.0	9.9	6.4	56	10	5.6	0.4	
		26.0	9.8	6.4	56	10	5.6	0.3	
		27.0	9.5	6.4	56	11	5.6	0.3	
Ice House Reservoir									
R-IS-9-IHR	10/20	surface	15.9	8.7	88	9	7.8	0.5	8.0
		1.0	16.0	8.3	84	8	7.7	0.6	
		2.0	15.9	8.1	82	8	7.6	0.6	
		3.0	15.8	8.1	81	8	7.5	0.6	
		4.0	15.8	8.0	81	8	7.4	0.6	
		5.0	15.8	8.0	81	8	7.3	0.6	
		6.0	15.7	8.0	80	8	7.4	0.6	
		7.0	15.7	8.0	80	8	7.3	0.6	
		8.0	15.7	7.9	80	9	7.3	0.6	
		9.0	15.7	8.0	80	8	7.2	0.5	
		10.0	15.7	7.9	80	8	7.1	0.6	
		11.0	15.7	7.9	79	8	7.1	0.6	
		12.0	15.6	7.9	79	8	7.0	0.6	
		13.0	15.4	7.8	78	8	7.1	0.6	
		14.0	14.8	7.5	73	8	7.2	0.7	
		15.0	12.8	6.4	60	8	7.0	0.7	
		16.0	11.6	5.5	50	8	6.8	0.7	
17.0	10.1	5.8	51	8	6.6	1.5			
18.0	9.4	3.1	26	8	6.5	1.8			



Site ID	2015 Sample Date	Sample Depth (m)	Water Temperature (°C)	Dissolved Oxygen (mg/L)	Dissolved Oxygen (% sat)	Conductivity (uS/cm)	pH (s.u.)	Turbidity (NTU)	Secchi disk (m)
R-IS-9-IHR	10/20	19.0	8.9	1.9	16	11	6.4	2.5	8.0
		20.0	8.5	1.0	8	12	6.3	2.0	
		21.0	8.1	0.6	5	15	6.2	1.1	
		22.0	8.0	0.5	4	15	6.2	1.1	
		23.0	7.9	0.4	4	16	6.2	4.4	
R-IS-10-IHR	10/20	surface	15.7	8.6	87	9	6.7	0.4	8.0
		1.0	15.8	8.6	81	8	7.0	0.7	
		2.0	15.8	8.0	80	8	7.0	0.6	
		3.0	15.8	8.0	80	8	6.9	0.6	
		4.0	15.7	7.9	80	8	7.0	0.6	
		5.0	15.7	7.9	80	8	6.9	0.7	
		6.0	15.7	7.9	80	8	6.9	0.6	
		7.0	15.7	7.9	80	8	6.9	0.6	
		8.0	15.6	7.9	80	8	6.9	0.6	
		9.0	15.6	7.9	79	9	6.8	0.6	
		10.0	15.6	7.9	79	9	6.8	0.6	
		11.0	15.5	7.9	79	8	6.7	0.7	
12.0	15.5	7.8	78	8	6.9	2.2			
R-IS-11-IHR	10/22	surface	15.5	8.5	85	9	7.8	0.6	10.5
		1.0	15.5	8.1	81	8	7.6	0.5	
		2.0	15.4	8.0	80	8	7.4	0.5	
		3.0	15.4	7.9	79	8	7.2	0.5	
		4.0	15.4	7.9	79	8	7.1	0.5	
		5.0	15.4	7.9	79	8	7.0	0.5	
		6.0	15.4	7.9	79	8	6.9	0.6	
		7.0	15.4	7.9	79	9	6.8	0.5	
		8.0	15.4	7.9	79	9	6.7	0.5	
9.0	15.4	7.9	79	8	6.7	0.6			



Site ID	2015 Sample Date	Sample Depth (m)	Water Temperature (°C)	Dissolved Oxygen (mg/L)	Dissolved Oxygen (% sat)	Conductivity (uS/cm)	pH (s.u.)	Turbidity (NTU)	Secchi disk (m)
R-IS-11-IHR	10/22	10.0	15.4	7.9	79	8	6.6	0.6	10.5
		11.0	15.3	7.9	78	8	6.6	0.5	
		12.0	15.3	7.8	78	8	6.6	0.4	
		13.0	15.3	7.8	78	8	6.6	0.5	
		14.0	15.3	7.8	78	8	6.5	0.5	
		15.0	15.2	7.7	77	8	6.5	0.6	
		16.0	11.0	6.7	59	7	6.6	0.5	
		17.0	10.3	6.5	58	7	6.2	0.8	
		18.0	9.8	5.0	43	8	6.1	0.8	
		19.0	9.0	4.1	35	8	6.0	2.6	
Junction Reservoir									
R-IS-12-JR	10/22	surface	11.4	8.9	82	10	7.1	1.0	3.5
		1.0	10.3	8.9	79	10	6.9	0.9	
		2.0	9.8	8.7	77	11	6.6	1.0	
		3.0	9.7	8.8	77	10	6.5	0.9	
		4.0	9.2	8.2	71	10	6.4	0.9	
		5.0	8.8	7.8	67	9	6.3	1.0	
		6.0	8.6	7.5	64	9	6.2	0.9	
		7.0	8.5	7.2	62	9	6.2	0.9	
		8.0	8.4	7.0	60	9	6.1	0.9	
		9.0	8.4	7.0	59	9	6.1	1.0	
		10.0	8.3	7.0	59	9	6.0	1.0	
		11.0	8.2	7.0	59	10	6.0	0.9	
		12.0	8.1	7.0	59	9	5.9	0.9	
		13.0	8.0	6.9	58	9	5.9	0.9	
		14.0	8.0	6.7	57	9	5.9	0.8	
15.0	8.0	6.4	54	9	5.9	0.8			



Site ID	2015 Sample Date	Sample Depth (m)	Water Temperature (°C)	Dissolved Oxygen (mg/L)	Dissolved Oxygen (% sat)	Conductivity (uS/cm)	pH (s.u.)	Turbidity (NTU)	Secchi disk (m)
Camino Reservoir									
R-IS-13-CR	11/9	surface	7.6	10.6	89	9	7.6	4.1	3.0
		1.0	7.5	10.7	89	9	7.1	3.8	
		2.0	7.4	10.7	89	9	6.7	3.2	
		3.0	7.4	10.7	89	9	6.5	3.0	
		4.0	7.4	10.7	89	9	6.3	3.1	
		5.0	7.3	10.7	89	9	6.1	4.0	
		6.0	7.3	10.7	89	10	6.0	4.8	
		7.0	7.2	10.7	89	10	6.0	5.3	
		8.0	7.1	10.7	89	11	6.1	5.8	
		9.0	7.1	10.8	89	10	6.1	6.0	
Slab Creek Reservoir									
R-IS-14-SC	11/9	surface	7.6	11.5	97	21	7.1	4.7	2.5
		1.0	7.6	11.5	97	21	6.9	5.0	
		2.0	7.6	11.5	96	21	6.9	5.0	
R-IS-15-SC	11/9	surface	11.4	9.8	90	24	6.8	2.5	3.0
		1.0	11.4	9.1	83	23	7.0	4.8	
		2.0	11.4	8.9	82	23	7.0	5.2	
		3.0	11.4	8.8	81	24	6.9	4.9	
		4.0	11.4	8.8	80	24	6.9	4.8	
		5.0	11.4	8.8	80	24	6.9	4.7	
		6.0	11.4	8.7	80	24	6.9	4.7	
		7.0	11.4	8.7	80	25	6.9	4.7	
		8.0	11.3	8.7	80	25	6.9	5.1	
		9.0	11.3	8.6	78	28	6.8	6.7	
		10.0	11.2	8.4	76	28	6.8	6.9	
		11.0	11.1	8.3	75	27	6.8	6.8	



Site ID	2015 Sample Date	Sample Depth (m)	Water Temperature (°C)	Dissolved Oxygen (mg/L)	Dissolved Oxygen (% sat)	Conductivity (uS/cm)	pH (s.u.)	Turbidity (NTU)	Secchi disk (m)
R-IS-15-SC	11/9	12.0	11.1	8.3	75	26	6.8	6.7	3.0
		13.0	11.1	8.2	75	26	6.8	6.7	
		14.0	11.0	8.3	75	25	6.8	6.2	
		15.0	8.0	8.4	76	24	6.8	5.7	
		16.0	10.9	8.4	76	26	6.7	8.6	
		17.0	10.9	8.4	76	24	6.7	5.6	
		18.0	10.9	8.5	77	24	6.7	5.6	
		19.0	10.8	8.5	77	24	6.7	5.3	
		20.0	10.8	8.6	78	24	6.7	5.4	
		21.0	10.8	8.6	78	24	6.6	5.3	
		22.0	10.7	8.7	78	24	6.6	5.6	
		23.0	10.6	8.7	78	24	6.6	5.6	
		24.0	10.5	8.8	79	23	6.6	5.6	
		25.0	10.4	8.9	79	23	6.6	5.7	
		26.0	10.2	9.0	80	23	6.6	6.1	
		27.0	10.1	9.1	80	24	6.6	6.4	
		28.0	10.0	9.1	80	23	6.6	6.4	
29.0	10.0	9.2	81	23	6.6	6.6			
30.0	10.0	9.2	81	23	6.6	7.6			

°C = degrees Celsius
 m = meter
 mg/L = milligrams per liter
 s.u = standard unit of pH
 uS/cm = microsiemens per centimeter
 NTU = Nephelometric Turbidity Unit

This Page Intentionally Left Blank



Sacramento Municipal Utility District
Upper American River Project
FERC Project No. 2101

APPENDIX B
Bacteria Results for UARP Reservoir and Riverine Sites



Table B-1. Bacteria (MPN/100mL) for UARP Sites.

Site ID	Sample 1		Sample 2		Sample 3		Sample 4		Sample 5		Fecal coliform geometric mean ¹	<i>E. coli</i> geometric mean ¹
	Fecal coliform	<i>E. coli</i>	Fecal coliform	<i>E. coli</i>	Fecal coliform	<i>E. coli</i>	Fecal coliform	<i>E. coli</i>	Fecal coliform	<i>E. coli</i>		
Bac-1-BI	4.0	<1.0	<1.8	2.0	<1.8	<1.0	7.8	1.0	2.0	1.0	2.2	0.9
Bac-2-BI	<1.8	<1.0	2.0	1.0	<1.8	1.0	70	25.3	<1.8	2.0	2.5	1.9
Bac-3-LL	2.0	<1.0	<1.8	<1.0	4.5	<1.0	<1.8	<1.0	<1.8	<1.0	1.5	0.5
Bac-4-LL	2.0	<1.0	<1.8	<1.0	4.0	<1.0	<1.8	<1.0	2.0	1.0	1.7	0.6
Bac-5-GCR	23	3.1	<1.8	1.0	<1.8	<1.0	<1.8	1.0	<1.8	<1.0	1.7	1.0
Bac-6-GCR	350	71.7	4.5	8.5	7.8	<1.0	<1.8	<1.0	<1.8	1.0	6.3	2.7
Bac-7-UVR	<1.8	<1.0	<1.8	<1.0	2.0	2.0	2.0	<1.0	2.0	2.0	1.5	0.9
Bac-8-UVR	<1.8	<1.0	<1.8	<1.0	11.0	1.0	<1.8	<1.0	4.5	2.0	2.0	0.8
Bac-9-UVR	<1.8	<1.0	<1.8	<1.0	<1.8	<1.0	<1.8	2.0	<1.8	1.0	0.9	0.8
Bac-10-UVR	<1.8	2.0	2.0	<1.0	<1.8	<1.0	<1.8	<1.0	17	11	1.9	1.2
Bac-11-JR	4.5	<1.0	<1.8	<1.0	2.0	1.0	<1.8	1.0	6.8	5.2	2.2	1.1
Bac-12-IHR	<1.8	<1.0	<1.8	<1.0	<1.8	<1.0	<1.8	<1.0	<1.8	<1.0	0.9	0.5
Bac-13-IHR	2.0	2.0	2.0	1.0	<1.8	1.0	2.0	<1.0	<1.8	1.0	1.5	1.0
Bac-14-BCR	<1.8	<1.0	<1.8	2.0	130	235.9	1.8	<1.0	<1.8	<1.0	2.8	2.3
Bac-15-SCR	<1.8	3.0	4.5	66.3	<1.8	1.0	17	6.3	<1.8	2.0	2.2	4.8
MDL	1.8	1.0	1.8	1.0	1.8	1.0	1.8	1.0	1.8	1.0	-	-
MRL	1.8	1.0	1.8	1.0	1.8	1.0	1.8	1.0	1.8	1.0	-	-

¹ Individual results <MDL were treated as 0.5 x MDL for the geometric mean calculations.



Sacramento Municipal Utility District
Upper American River Project
FERC Project No. 2101

APPENDIX C
***In situ* Field Data Sheets**



SMUD In Situ Monitoring in the Upper American River
 Project and Chili Bar Project

Instrument(S) used: YSI 6920, turbidimeter Personnel: Christina Buck

option
A

Site Location: Rubicon River outflow from Rub Res. UTM (NAD27): 0740405/4319347 (Rub1)
 Date: 8/24/15 Time: 1030
 Photos: 1489, 1490, 1491 2 1495 (#2467) Weather: Sunny, Warm
 Notes: Low flow, slow moving, many pools, chose place with most visible flow

In situ

Temp (C)	DO		Conductivity		pH	Turbidity (YSI)	Turbidity (Turbidimeter)	Secchi disk m	Notes
	(mg/l)	(%)	mS/cm	µS/cm		NTU	NTU		
19.56	6.84	74.6	0.018	16	6.18	1.1	5.47	bottom	in pool ~2M deep
19.59	6.89	75.2	0.018	16	6.03	0.7	5.08		

①
S&F
little
used
net

option
B

Site Location: Rubicon R. outflow from Rub. river UTM (NAD27): 0740489/4319297 (Rub2)
 Date: 8/24/15 Time: 1115
 Photos: 1494 + 1495 (#2468) Weather: warm, sunny
 Notes: faster flowing, should be able to access from both sides

In situ

Temp (C)	DO		Conductivity		pH	Turbidity (YSI)	Turbidity (Turbidimeter)	Secchi disk m	Notes
	(mg/l)	(%)	mS/cm	µS/cm		NTU	NTU		
19.64	7.51	82.0	0.00	0	6.16	1.1	1.79	bottom	~1m in pool DS

Site Location: Little Rubicon outflow Rockbound Lake UTM (NAD27): 105 0738461 4320341 WP#007
 Date: 8/24/15 Time: 1400
 Photos: 899-904 (#2468) Weather: warm, sunny
 Notes: NO flow, found spot that might be flowing

In situ

Temp (C)	DO		Conductivity		pH	Turbidity (YSI)	Turbidity (Turbidimeter)	Secchi disk m	Notes
	(mg/l)	(%)	mS/cm	µS/cm		NTU	NTU		
21.95	80.7		0.016	15	6.48	0.5	7.31	bottom	~2.5 m in pool
	7.01	80.2							

Site Location: Little Rubicon outflow UTM (NAD27): 0737544/4320957 (#104)
 Date: 8/24/15 Time: 1610
 Photos: 1496-1500 (#2468) Weather: Warm, Sunny
 Notes: good flow, went DS of outflow for easy access during higher flows
W/S of Rubicon trail crossing.

In situ

Temp (C)	DO		Conductivity		pH	Turbidity (YSI)	Turbidity (Turbidimeter)	Secchi disk m	Notes
	(mg/l)	(%)	mS/cm	µS/cm		NTU	NTU		
21.29	7.33	82.7	0.012	11	6.25	0.4	1.91 1.65	bottom	~0.5m in deepest area


**SMUD In Situ Monitoring in the Upper American River
 Project and Chili Bar Project**

 Page 4 of 5

 Instrument(S) used: YSI 6920

 Personnel: Brace Hirtch, Christian Buck

Site Location: Goyle Creek outflow from Loma UTM (NAD27): 10 S 0732792 4320543
 Date: 8-25-2015 Time: 14:00 am WP 105
 Photos: LAMBA 2467 us 1510 Loma Weather: clear, sunny
 Notes: 25.1511

*** IS - 4 - GC *** *In situ*

Temp (C)	DO		Conductivity		pH	Turbidity (YSI)	Turbidity (Turbidimeter)	Secchi disk m	Notes
	(mg/l)	(%)	mS/cm	µS/cm		NTU	NTU		
12.84	8.64	81.7	0.014	10	7.06	0.9	5.70	→	0.5 m bottom
								→	

Site Location: Goyle Creek inflow to Goyle Creek Reservoir UTM (NAD27): 10 S 0732792 4320543
 Date: 8-25-2015 Time: 12:30 PM WP 107
 Photos: 1512-1514 Weather: clear sunny
 Notes:

*** IS - 5 - GC *** *In situ*

Temp (C)	DO		Conductivity		pH	Turbidity (YSI)	Turbidity (Turbidimeter)	Secchi disk m	Notes
	(mg/l)	(%)	mS/cm	µS/cm		NTU	NTU		
15.22	8.88	88.5	0.016	13	6.75	0.7	1.54		1.0 m bottom

Site Location: Goyle Creek outflow from Goyle Creek Reservoir UTM (NAD27): 10 S 0732357 4335270
 Date: 8-25-2015 Time: 13:30 WP 110
 Photos: 1515-1518 Weather: clear sunny
 Notes: KEH

*** IS - 6 - GC *** *In situ*

Temp (C)	DO		Conductivity		pH	Turbidity (YSI)	Turbidity (Turbidimeter)	Secchi disk m	Notes
	(mg/l)	(%)	mS/cm	µS/cm		NTU	NTU		
17.64	7.84	82.1	0.017	15	6.99	0.7	1.40		0.25 m bottom

Site Location: Robbs Park Forebay UTM (NAD27): 10 S 07266339 4314199
 Date: 8-25-2015 Time: 14:15 WP 111
 Photos: 1519-1520 (cont) Weather: clear sunny
 Notes: KEH, walking boards 1521+1522 (cont)

*** IS - 9 - GCC *** *In situ*

Temp (C)	DO		Conductivity		pH	Turbidity (YSI)	Turbidity (Turbidimeter)	Secchi disk m	Notes
	(mg/l)	(%)	mS/cm	µS/cm		NTU	NTU		
21.03	8.15	81.5	0.019	17	7.29	0.5	2.35		3 m bottom



SMUD In Situ Monitoring in the Upper American River
 Project and Chili Bar Project

Instrument(S) used: YSI 6920 + MicroTPI turbidimeter Personnel: Bruce HITCH, CHRISTINA BUCK

Site Location: Geele Creek ds of confluence UTM (NAD27): 0725252 4314903
 Date: 8-25-2015 → SF Rubicon Time: 15:00 WP 112
 Photos: 1523-1524 Weather: clear sunny
 Notes: gorging pool
* IS-8 - SFRR * *In situ*

Temp (C)	DO		Conductivity		pH	Turbidity (YSI)	Turbidity (Turbidimeter)	Secchi disk m	Notes
	(mg/l)	(%)	mS/cm	µS/cm		NTU	NTU		
17.61	8.42	88.2	0.019	16	7.14	0.4	3.07		1.5 m bottom

Site Location: Geele Creek ds of confluence UTM (NAD27): 0725228 4314908
 Date: 8-25-2015 → SF Rubicon Time: 15:10 WP 113
 Photos: 1525 + 1526 + 1527 Weather: clear sunny
 Notes: ds of gorging pool
* IS-8 - SFRR * *In situ*

Temp (C)	DO		Conductivity		pH	Turbidity (YSI)	Turbidity (Turbidimeter)	Secchi disk m	Notes
	(mg/l)	(%)	mS/cm	µS/cm		NTU	NTU		
17.70	8.52	89.4	0.019	16	6.91	0.4	2.47		1.5 m bottom

Site Location: SF Silvercreek, 1/4 mile from Ice House reservoir UTM (NAD27): 0729138 4300389
 Date: 8-25-2015 Time: 16:30 WP 115
 Photos: 1531-1533 Weather: clear sunny
 Notes:
* IS-10 - SFSC * *In situ*

Temp (C)	DO		Conductivity		pH	Turbidity (YSI)	Turbidity (Turbidimeter)	Secchi disk m	Notes
	(mg/l)	(%)	mS/cm	µS/cm		NTU	NTU		
7.26	8.91	73.9	0.012	8	6.42	6.0	13.53		0.5 m bottom


**SMUD In Situ Monitoring in the Upper American River
 Project and Chili Bar Project**

 Page 3 of 5

 Instrument(S) used: YSI 6920 + MicroTPI Turbidimeter Personnel: TRAVIS MITCH

Site Location: SF Silver Creek inflow to Junction UTM (NAD27): 10 S 0721537 4303162
 Date: 8-26-2015 Time: 10:46
 Photos: _____ Weather: clear sunny
 Notes: ds of gaging station

*** IS - 11 - SFSC *** *In situ*

Temp (C)	DO		Conductivity		pH	Turbidity (YSI)	Turbidity (Turbidimeter)	Secchi disk m	Notes
	(mg/l)	(%)	mS/cm	µS/cm		NTU	NTU		
14.85	9.06	89.7	0.016	13	7.65	1.0	5.06		1.0 m bottom

Site Location: SF Silver Creek outflow from Junction UTM (NAD27): 10 S 0720468 4303274
 Date: 8-26-2015 Time: 11:54
 Photos: _____ Weather: clear sunny
 Notes: ds of dam

*** IS - 12 - SC *** *In situ*

Temp (C)	DO		Conductivity		pH	Turbidity (YSI)	Turbidity (Turbidimeter)	Secchi disk m	Notes
	(mg/l)	(%)	mS/cm	µS/cm		NTU	NTU		
9.46	10.03	87.8	0.015	10	6.75	0.6	2.56		2.0 m bottom

Site Location: Silver Creek inflow to Camino River UTM (NAD27): 10 S 0714174 4301268
 Date: 8-26-2015 Time: 12:55
 Photos: _____ Weather: clear sunny
 Notes: _____

*** IS - 13 - SC *** *In situ*

Temp (C)	DO		Conductivity		pH	Turbidity (YSI)	Turbidity (Turbidimeter)	Secchi disk m	Notes
	(mg/l)	(%)	mS/cm	µS/cm		NTU	NTU		
17.52	9.09	95.1	0.018	16	6.95	1.9	5.39		1.0 m bottom

Site Location: Silver Creek outflow from Camino River UTM (NAD27): 10 S 0713699 4299952
 Date: 8-26-15 Time: 13:28
 Photos: _____ Weather: clear sunny
 Notes: _____

*** IS - 14 - SC *** *In situ*

Temp (C)	DO		Conductivity		pH	Turbidity (YSI)	Turbidity (Turbidimeter)	Secchi disk m	Notes
	(mg/l)	(%)	mS/cm	µS/cm		NTU	NTU		
12.31	10.32	96.4	0.015	11	6.72	0.8	6.42		0.75 m bottom



**SMUD In Situ Monitoring in the Upper American River
 Project and Chill Bar Project**

Instrument(S) used: _____

Personnel: BRUCE HITCH

Site Location: SFAR upstream of Camanche PH. UTM (NAD27): 10 S 0706704 4296557
 Date: 8-26-15 Time: 15:24
 Photos: _____ Weather: clear sunny
 Notes: _____

*** IS - 15 - SFAR ***

In situ

Temp (C)	DO		Conductivity		pH	Turbidity (YSI)	Turbidity (Turbidimeter)	Secchi disk m	Notes
	(mg/l)	(%)	mS/cm	µS/cm		NTU	NTU		
22.23	9.23	106.0	0.065	61	7.75	1.3	1.44		1.0 m bottom

Site Location: 320th CRK outflow from
 Brown CRK Reservoir UTM (NAD27): 10 S 0706484 4298360
 Date: 8-27-15 Time: 10:49
 Photos: _____ Weather: clear sunny 70°
 Notes: _____

*** IS - 17 - BC ***

In situ

Temp (C)	DO		Conductivity		pH	Turbidity (YSI)	Turbidity (Turbidimeter)	Secchi disk m	Notes
	(mg/l)	(%)	mS/cm	µS/cm		NTU	NTU		
11.44	10.25	93.9	0.032	24	6.65	3.0			0.25 m bottom

Site Location: SFAR downstream of Camanche
 powerhouse UTM (NAD27): 10 S 0705942 4296357
 Date: 8-27-2015 Time: 11:38
 Photos: _____ Weather: clear sunny
 Notes: _____

*** IS - 16 - SFAR ***

In situ

Temp (C)	DO		Conductivity		pH	Turbidity (YSI)	Turbidity (Turbidimeter)	Secchi disk m	Notes
	(mg/l)	(%)	mS/cm	µS/cm		NTU	NTU		
21.62	8.94	101.3	0.081	29	7.56	1.1			4 m bottom

Site Location: SFAR downstream of Slab
 Creek Res. UTM (NAD27): 10 S 0699539 4293744
 Date: 8-27-2015 Time: 12:47
 Photos: _____ Weather: clear sunny
 Notes: _____

*** IS - 19 - SFAR ***

In situ

Temp (C)	DO		Conductivity		pH	Turbidity (YSI)	Turbidity (Turbidimeter)	Secchi disk m	Notes
	(mg/l)	(%)	mS/cm	µS/cm		NTU	NTU		
13.71	10.25	98.8	0.021	17	7.36	2.1			1.5 m bottom



**SMUD In Situ Monitoring in the Upper American River
 Project and Chili Bar Project**

Instrument(S) used: YSI 6920 Personnel: BTH

Site Location: SFAR upstream of White Rock UTM (NAD27): 10 S 0692471 429284
 Date: 8-27-2015 Time: 13:38
 Photos: _____ Weather: clear sunny
 Notes: _____

*** IS - 18 - SFAR ***

In situ

Temp (C)	DO		Conductivity		pH	Turbidity (YSI)	Turbidity (Turbidimeter)	Secchi disk	Notes
	(mg/l)	(%)	mS/cm	µS/cm		NTU	NTU	m	
18.98	9.84	106.0	0.025	22	7.13	1.2			0.25 m bottom

Site Location: _____ UTM (NAD27): _____
 Date: _____ Time: _____
 Photos: _____ Weather: _____
 Notes: _____

In situ

Temp (C)	DO		Conductivity		pH	Turbidity (YSI)	Turbidity (Turbidimeter)	Secchi disk	Notes
	(mg/l)	(%)	mS/cm	µS/cm		NTU	NTU	m	

Site Location: _____ UTM (NAD27): _____
 Date: _____ Time: _____
 Photos: _____ Weather: _____
 Notes: _____

In situ

Temp (C)	DO		Conductivity		pH	Turbidity (YSI)	Turbidity (Turbidimeter)	Secchi disk	Notes
	(mg/l)	(%)	mS/cm	µS/cm		NTU	NTU	m	

Site Location: _____ UTM (NAD27): _____
 Date: _____ Time: _____
 Photos: _____ Weather: _____
 Notes: _____

In situ

Temp (C)	DO		Conductivity		pH	Turbidity (YSI)	Turbidity (Turbidimeter)	Secchi disk	Notes
	(mg/l)	(%)	mS/cm	µS/cm		NTU	NTU	m	



SMUD In Situ Monitoring in the Upper American River
 Project and Chili Bar Project

Page 1 of 1

Instrument(S) used: YSI 6920

Personnel: Bruce Thomas H. Tol
Sara May Cabralson
BTH SMG

Site Location: IS-20-SFAR UTM (NAD27): 1050689639 4293119
 Date: 9/3/2015 Time: 14:29
 Photos: _____ Weather: clear, sunny
 Notes: _____

no algae

Temp (C)	DO		Conductivity		pH	Turbidity (YSI)	Turbidity (Turbidimeter)	Secchi disk	Notes
	(mg/l)	(%)	mS/cm	µS/cm		NTU	NTU	m	
<u>15.89</u>	<u>9.86</u>	<u>99.6</u>	<u>0.028</u>	<u>23</u>	<u>6.63</u>	<u>1.5</u>			<u>1m bottom</u>

Site Location: IS-21-SFAR UTM (NAD27): 1050684030 4296322
 Date: 9/2/2015 Time: 15:51
 Photos: _____ Weather: clear, sunny
 Notes: _____

no algae

Temp (C)	DO		Conductivity		pH	Turbidity (YSI)	Turbidity (Turbidimeter)	Secchi disk	Notes
	(mg/l)	(%)	mS/cm	µS/cm		NTU	NTU	m	
<u>17.64</u>	<u>9.60</u>	<u>100.7</u>	<u>0.025</u>	<u>21</u>	<u>7.09</u>	<u>1.3</u>			<u>0.5m bottom</u>

Site Location: IS-22-SFAR UTM (NAD27): 1050678404 4299110
 Date: 9/4/2015 Time: 10:55
 Photos: _____ Weather: clear sunny
 Notes: _____

no algae

Temp (C)	DO		Conductivity		pH	Turbidity (YSI)	Turbidity (Turbidimeter)	Secchi disk	Notes
	(mg/l)	(%)	mS/cm	µS/cm		NTU	NTU	m	
<u>17.33</u>	<u>9.69</u>	<u>100.9</u>	<u>0.032</u>	<u>28</u>	<u>7.22</u>	<u>0.6</u>			<u>0.75m bottom</u>

Site Location: IS-23-SFAR UTM (NAD27): 1050673145 4292222
 Date: 9/4/2015 Time: 15:30
 Photos: _____ Weather: clear sunny
 Notes: _____

no algae

Temp (C)	DO		Conductivity		pH	Turbidity (YSI)	Turbidity (Turbidimeter)	Secchi disk	Notes
	(mg/l)	(%)	mS/cm	µS/cm		NTU	NTU	m	
<u>10.48</u>	<u>8.81</u>	<u>91.9</u>	<u>0.193</u>	<u>132</u>	<u>7.55</u>	<u>0.9</u>			<u>1.0m bottom</u>



Reservoir - Water Quality
 In situ Profiles

Page 1 of

Date: 10/19/15
 Time: 12:30

Site Location: R-15-1-LL
 UTM (NAD27): 10 S 0734275 4321206 (2m)

Instrument used: YSI 6920
 Water depth: 11 m

Personnel: BRUCE WITCH, KELLEIGH CRONE

Secchi: 7.5 m

Site Notes: Sunny, Cool, Slight Breeze

Depth		Temp (C)	DO		Conductivity		pH	Turbidity NTU	Water Sample	Notes
(ft)	(m)		(mg/l)	(%)	mS/cm	µS/cm				
surface		14.89	7.71	76.3	0.009	7.0	6.75	0.7		
3.3	1	14.88	7.67	75.9	0.009	7.0	6.82	0.7		
6.6	2	14.77	7.64	75.4	0.009	7.0	6.81	0.7		
9.8	3	14.69	7.66	75.4	0.009	7.0	6.76	0.7		
13.1	4	14.67	7.59	74.7	0.009	7.0	6.77	0.7		
16.4	5	14.65	7.57	74.5	0.009	7.0	6.75	0.7		
19.7	6	14.62	7.59	74.6	0.009	7.0	6.73	0.7		
23.0	7	14.57	7.59	74.5	0.011	9.0	6.72	0.8		
26.2	8	14.54	7.66	75.2	0.009	7.0	6.73	0.8		
29.5	9	14.53	7.64	74.9	0.009	7.0	6.71	0.7		
32.8	10	14.52	7.63	74.9	0.009	7.0	6.72	0.7		
36.1	11	14.51	7.50	75.8	0.009	7.0	6.73	1.5*		*Hit bottom
39.4	12									
42.7	13									
45.9	14									
49.2	15									
52.5	16									
55.8	17									
59.1	18									
62.3	19									
65.6	20									
68.9	21									
72.2	22									
75.5	23									
78.7	24									
82.0	25									
85.3	26									
88.6	27									
91.9	28									
95.1	29									
98.4	30									
101.7	31									
105.0	32									
108.3	33									
111.5	34									



Reservoir - Water Quality
 In situ Profiles

Page 1 of

Date: 10/22/15
 Time: 1315

Site Location: R-IS-2-LL
 UTM (NAD27): 10S 0732765 4319087 () 3m

Instrument used: 6920
 Water depth: 60 ft

Personnel: RTH, KKC

Secchi: 7.5 M

Site Notes: Sunny, Warm, Calm

Depth		Temp (C)	DO		Conductivity		pH	Turbidity	Water Sample	Notes
(ft)	(m)		(mg/l)	(%)	mS/cm	µS/cm		NTU		
surface		14.35	7.89	77.1	0.008	7.00	6.82	0.6		
3.3	1	13.74	7.87	75.9	0.008	7.00	6.72	0.6		
6.6	2	13.86	7.86	75.5	0.008	7.00	6.64	0.7		
9.8	3	13.51	7.86	75.4	0.009	7.00	6.60	0.6		
13.1	4	13.46	7.86	75.4	0.010	8.00	6.53	0.6		
16.4	5	13.43	7.88	75.5	0.009	7.00	6.48	0.8		
19.7	6	13.41	7.84	75.0	0.009	7.00	6.45	0.6		
23.0	7	13.39	7.82	74.8	0.009	7.00	6.42	0.7		
26.2	8	13.38	7.81	74.7	0.009	7.00	6.39	0.7		
29.5	9	13.37	7.79	74.6	0.009	7.00	6.36	0.7		
32.8	10	13.35	7.78	74.4	0.009	7.00	6.34	0.6		
36.1	11	13.34	7.77	74.3	0.009	7.00	6.32	0.7		
39.4	12	13.31	7.76	74.1	0.009	7.00	6.31	0.7		
42.7	13	13.29	7.75	74.0	0.010	8.00	6.30	0.9		
45.9	14	13.28	7.75	74.0	0.010	8.00	6.28	0.9		
49.2	15	13.26	7.79	74.3	0.009	7.00	6.27	0.7		
52.5	16	13.26	7.75	74.0	0.009	7.00	6.26	0.8		
55.8	17	13.24	7.73	73.7	0.009	7.00	6.26	0.7		
59.1	18									
62.3	19									
65.6	20									
68.9	21									
72.2	22									
75.5	23									
78.7	24									
82.0	25									
85.3	26									
88.6	27									
91.9	28									
95.1	29									
98.4	30									
101.7	31									
105.0	32									
108.3	33									
111.5	34									



Reservoir - Water Quality
 In situ Profiles

Page 1 of

Date: 10/22/15
 Time: 1330

Site Location: R-IS-3-U
 UTM (NAD27): 105 0731660 4318947 (m) 8m

Instrument used: 6920
 Water depth: 51.6 ft

Personnel: BTH, KKC

Secchi: 7m

Site Notes: Sunny, Warm, Calm

Depth		Temp (C)	DO		Conductivity		pH	Turbidity NTU	Water Sample	Notes
(ft)	(m)		(mg/l)	(%)	mS/cm	µS/cm				
surface		13.60	8.03	77.2	0.009	7.00	6.67	0.6		
3.3	1	13.62	7.99	76.8	0.009	7.00	6.67	0.7		6.63 = pH
6.6	2	13.18	7.99	76.1	0.009	7.00	6.55	0.7		
9.8	3	13.05	8.00	76.0	0.009	7.00	6.52	0.7		
13.1	4	13.00	8.01	76.0	0.010	8.00	6.49	0.7		
16.4	5	12.94	8.00	75.9	0.009	7.00	6.45	0.7		
19.7	6	12.90	7.99	75.7	0.009	7.00	6.42	0.7		
23.0	7	12.86	7.97	75.4	0.009	7.00	6.39	0.8		
26.2	8	12.85	7.96	75.3	0.009	7.00	6.37	0.7		
29.5	9	12.85	7.94	75.2	0.009	7.00	6.36	0.7		
32.8	10	12.85	7.94	75.1	0.009	7.00	6.35	0.8		
36.1	11	12.83	7.93	75.0	0.009	7.00	6.34	0.8		
39.4	12	12.81	7.92	74.8	0.009	7.00	6.34	0.8		
42.7	13	12.80	7.91	74.8	0.009	8.00	6.32	0.8		
45.9	14	12.78	7.92	74.8	0.009	7.00	6.32	0.8		
49.2	15									
52.5	16									
55.8	17									
59.1	18									
62.3	19									
65.6	20									
68.9	21									
72.2	22									
75.5	23									
78.7	24									
82.0	25									
85.3	26									
88.6	27									
91.9	28									
95.1	29									
98.4	30									
101.7	31									
105.0	32									
108.3	33									
111.5	34									



Reservoir - Water Quality
 In situ Profiles

Page 1 of

Date: 10/20/15
 Time: 1345

Site Location: R-IS-4-GC
 UTM (NAD27): _____ (sec)

Instrument used: 6920
 Water depth: 22.4 ft.

Personnel: BRUCE HITCH, KELLEIGH CRAWE

Secchi: 6 m.

Site Notes: SUNNY, COOL, WINDY

Depth		Temp (C)	DO		Conductivity		pH	Turbidity	Water Sample	Notes
(ft)	(m)		(mg/l)	(%)	mS/cm	µS/cm		NTU		
surface		14.00	8.72	80.1	0.021	16.0	7.79	0.8		
3.3	1	13.99	8.00	77.5	0.021	16.0	7.50	0.8		
6.6	2	13.98	7.92	76.8	0.021	16.0	7.36	0.8		
9.8	3	13.96	7.86	76.2	0.021	16.0	7.28	0.8		
13.1	4	13.82	7.81	75.0	0.021	16.0	7.21	0.8		
16.4	5	13.35	7.74	73.8	0.019	15.0	7.16	0.9		
19.7	6	12.90	7.76	73.5	0.020	17.0	7.13	0.9		
23.0	7									
26.2	8									
29.5	9									
32.8	10									
36.1	11									
39.4	12									
42.7	13									
45.9	14									
49.2	15									
52.5	16									
55.8	17									
59.1	18									
62.3	19									
65.6	20									
68.9	21									
72.2	22									
75.5	23									
78.7	24									
82.0	25									
85.3	26									
88.6	27									
91.9	28									
95.1	29									
98.4	30									
101.7	31									
105.0	32									
108.3	33									
111.5	34									



Reservoir - Water Quality
 In situ Profiles

Page 1 of 1

Date: 10/23/15
 Time: 1500

Site Location: R-IS-5-UVF
 UTM (NAD27): 10 5 0727189 4307401 (sec) 3m


Instrument used: 6920
 Water depth: 20.2 ft

Personnel: BTH + KKC

Secchi: 6.5 m

Site Notes: ~~Sunny~~ Partly cloudy, Breezy

Depth		Temp (C)	DO		Conductivity		pH	Turbidity NTU	Water Sample	Notes
(ft)	(m)		(mg/l)	(%)	mS/cm	µS/cm				
surface		16.34	8.18	83.5	0.014	10.0	6.57	0.6		
3.3	1	16.35	8.19	83.5	0.013	11.0	6.83	0.6		
6.6	2	16.34	8.08	82.4	0.013	11.0	6.76	0.6		
9.8	3	16.31	8.01	81.6	0.013	11.0	6.74	0.6		
13.1	4	16.17	7.98	81.1	0.013	11.0	6.67	0.6		
16.4	5	16.10	7.95	80.8	0.013	11.0	6.65	0.6		
19.7	6									
23.0	7									
26.2	8									
29.5	9									
32.8	10									
36.1	11									
39.4	12									
42.7	13									
45.9	14									
49.2	15									
52.5	16									
55.8	17									
59.1	18									
62.3	19									
65.6	20									
68.9	21									
72.2	22									
75.5	23									
78.7	24									
82.0	25									
85.3	26									
88.6	27									
91.9	28									
95.1	29									
98.4	30									
101.7	31									
105.0	32									
108.3	33									
111.5	34									



Reservoir - Water Quality
 In situ Profiles

Date: 10/23/15
 Time: 1330

Site Location: R-IS-6-UVR
 UTM (NAD27): 10S 0725522 4304448 (3rd)

Instrument used: 6920
 Water depth: 116 ft

Personnel: BTH + KKC

Secchi: 7.5 m

Site Notes: Sunny, warm, slight breeze

Depth		Temp (C)	DO		Conductivity		pH	Turbidity	Water Sample	Notes
(ft)	(m)		(mg/l)	(%)	mS/cm	µS/cm		NTU		
surface		16.41	7.57	82.0	0.014	11.0	6.77	0.5		77.3 = DO%
3.3	1	16.40	8.03	82.0	0.013	11.0	6.90	0.5		
6.6	2	16.28	7.99	81.4	0.013	11.0	6.84	0.5		
9.8	3	16.21	7.98	81.2	0.013	11.0	6.83	0.5		
13.1	4	16.20	7.97	81.0	0.013	11.0	6.78	0.4		
16.4	5	16.16	7.96	80.9	0.013	11.0	6.75	0.5		
19.7	6	16.14	7.95	80.8	0.013	11.0	6.72	0.4		
23.0	7	16.12	7.94	80.6	0.014	11.0	6.70	0.5		
26.2	8	16.11	7.93	80.4	0.014	11.0	6.70	0.5		
29.5	9	16.11	7.92	80.5	0.015	11.0	6.68	0.5		
32.8	10	16.10	7.93	80.4	0.014	11.0	6.68	0.5		
36.1	11	16.09	7.90	80.2	0.014	11.0	6.68	0.5		
39.4	12	16.08	7.89	80.1	0.014	11.0	6.66	0.5		QC change: field crew error, should have re-recorded 6.67
42.7	13	16.07	7.88	79.9	0.014	11.0	6.67	0.5		
45.9	14	16.07	7.87	79.8	0.014	11.0	6.64	0.5		
49.2	15	16.06	7.86	79.7	0.014	11.0	6.66	0.5		WSS
52.5	16	16.03	7.85	79.4	0.014	11.0	6.66	0.5		
55.8	17	15.92	7.81	78.9	0.014	11.0	6.65	0.4		
59.1	18	14.46	8.02	78.6	0.015	12.0	6.77	0.5		
62.3	19	12.87	7.13	67.1	0.013	10.0	6.55	0.5		
65.6	20	12.36	6.79	63.3	0.013	10.0	6.36	0.4		
68.9	21	11.89	6.61	61.1	0.013	10.0	6.23	0.6		
72.2	22	11.59	6.46	59.1	0.013	10.0	6.14	0.6		
75.5	23	11.02	6.21	56.0	0.013	10.0	6.06	0.6		
78.7	24	10.37	5.92	52.5	0.013	10.0	5.99	0.6		
82.0	25	9.95	5.55	48.7	0.014	10.0	5.90	0.7		
85.3	26	9.69	5.52	48.6	0.013	10.0	5.81	0.5		
88.6	27	9.54	5.27	45.9	0.014	10.0	5.77	0.7		
91.9	28	9.28	5.05	43.8	0.014	10.0	5.73	0.8		
95.1	29	9.07	4.85	41.9	0.014	10.0	5.68	0.7		
98.4	30	8.98	4.66	40.2	0.014	10.0	5.64	1.0		
101.7	31	8.92	4.46	40.3	0.014	10.0	5.61	1.0		
105.0	32	8.66	4.14	35.5	0.015	10.0	5.59	1.0		
108.3	33									
111.5	34									



Reservoir - Water Quality
 In situ Profiles

Page 1 of 1

Date: 10/23/15

Time: 1430

Site Location: R-IS-7-UVR
 UTM (NAD27): 10S 0726091 4306241 (sec) 3m

Instrument used: 6920

Water depth: 83 ft

Secchi: 7.0 m

Personnel: BTH + KKC

Site Notes: Sunny, warm, Breezy

Depth		Temp (C)	DO		Conductivity		pH	Turbidity NTU	Water Sample	Notes
(ft)	(m)		(mg/l)	(%)	mS/cm	µS/cm				
surface		16.61	8.00	82.0	0.013	11.0	6.76	0.5		
3.3	1	16.61	7.96	81.7	0.013	11.0	6.76	0.5		
6.6	2	16.55	7.95	81.4	0.013	11.0	6.68	0.5		
9.8	3	16.39	7.94	81.1	0.013	11.0	6.74	0.5		
13.1	4	16.27	7.95	80.9	0.013	11.0	6.58	0.5		
16.4	5	16.22	7.94	80.8	0.013	11.0	6.55	0.5		
19.7	6	16.18	7.91	80.5	0.013	12.0	6.55	0.5		
23.0	7	16.13	7.93	80.5	0.015	12.0	6.57	0.7		
26.2	8	16.14	7.88	80.1	0.013	11.0	6.57	0.5		ac change: field
29.5	9	16.12	7.87	79.9	0.013	11.0	6.56	0.5		crew error, should have
32.8	10	16.07	7.83	79.3	0.013	11.0	6.54	0.6		recorded 6.57
36.1	11	16.03	7.78	78.9	0.013	11.0	6.52	0.6		MSS
39.4	12	16.03	7.76	78.7	0.013	11.0	6.52	0.5		
42.7	13	16.01	7.75	78.5	0.013	11.0	6.52	0.5		
45.9	14	16.00	7.73	78.3	0.013	11.0	6.52	0.5		
49.2	15	15.99	7.72	78.2	0.013	11.0	6.53	0.5		
52.5	16	15.98	7.71	78.0	0.015	12.0	6.50	0.5		
55.8	17	15.91	7.73	78.1	0.015	11.0	6.51	0.6		
59.1	18	15.78	7.63	76.2	0.013	11.0	6.61	0.7		
62.3	19	13.47	6.86	66.2	0.013	10.0	6.42	0.8		
65.6	20	12.16	6.38	58.2	0.012	9.0	6.34	0.8		
68.9	21	11.23	5.50	49.4	0.013	9.0	6.15	1.0		
72.2	22	10.95	4.83	43.2	0.013	10.0	5.99	1.2		
75.5	23									
78.7	24									
82.0	25									
85.3	26									
88.6	27									
91.9	28									
95.1	29									
98.4	30									
101.7	31									
105.0	32									
108.3	33									
111.5	34									



Reservoir - Water Quality
 In situ Profiles

Page 1 of

Date: 10/23/2015
 Time: 1245

Site Location: R-IS-8-UVR
 UTM (NAD27): 10S 0722602 4304952 (300) 2M

Instrument used: 6920
 Water depth: 97 ft

Personnel: BTH, KKC

Secchi: 8m

Site Notes: Sunny, warm, Slight Breeze

Depth		Temp (C)	DO		Conductivity		pH	Turbidity NTU	Water Sample	Notes
(ft)	(m)		(mg/l)	(%)	mS/cm	µS/cm				
surface		16.68	8.36	85.9	0.014	12.0	7.65	0.5		
3.3	1	16.42	8.19	83.5	0.012	10.0	6.97	0.5		
6.6	2	16.28	8.08	82.3	0.012	10.0	6.67	0.5		
9.8	3	16.24	8.02	81.7	0.013	11.0	6.48	0.4		
13.1	4	16.21	7.99	81.3	0.013	11.0	6.33	0.6		
16.4	5	16.20	7.98	81.1	0.013	11.0	6.22	0.4		
19.7	6	16.19	7.96	80.9	0.013	11.0	6.15	0.5		
23.0	7	16.18	7.93	80.6	0.013	11.0	6.10	0.5		
26.2	8	16.18	7.92	80.5	0.013	11.0	6.07	0.5		
29.5	9	16.17	7.91	80.5	0.016	13.0	6.06	0.4		
32.8	10	16.17	7.99	81.1	0.014	11.0	6.06	0.8		
36.1	11	16.16	7.91	80.4	0.014	11.0	6.06	0.5		
39.4	12	16.16	7.89	80.1	0.014	11.0	6.06	0.5		
42.7	13	16.16	7.86	79.9	0.014	12.0	6.06	0.5		
45.9	14	16.16	7.86	79.8	0.014	12.0	6.06	0.5		
49.2	15	16.16	7.85	79.8	0.014	12.0	6.07	0.4		
52.5	16	16.15	7.84	79.7	0.014	12.0	6.08	0.5		
55.8	17	16.07	7.83	79.3	0.014	12.0	6.10	0.5		0.5 = NTU
59.1	18	14.58	7.85	77.2	0.015	12.0	6.08	0.4		
62.3	19	13.39	7.99	71.1	0.013	10.0	6.03	0.3		
65.6	20	12.03	7.25	67.0	0.013	10.0	5.87	0.4		
68.9	21	11.27	6.95	63.2	0.013	10.0	5.76	0.4		
72.2	22	10.69	6.78	60.8	0.013	10.0	5.71	0.4		
75.5	23	10.27	6.63	58.9	0.013	9.0	5.67	0.4		
78.7	24	10.03	6.52	57.6	0.013	9.0	5.64	0.4		
82.0	25	9.87	6.38	56.4	0.013	10.0	5.61	0.4		
85.3	26	9.78	6.35	55.9	0.014	10.0	5.60	0.3		
88.6	27	9.47	6.40	56.0	0.015	11.0	5.58	0.3		
91.9	28									
95.1	29									
98.4	30									
101.7	31									
105.0	32									
108.3	33									
111.5	34									



Reservoir - Water Quality
 In situ Profiles

Page 1 of

Date: 10/20/15
 Time: 1600

Site Location: R-IS-9-IHR
 UTM (NAD27): 10S 0731991 4300133 (^{area}) 3m

Instrument used: 6920
 Water depth: 74ft

Secchi: 8 m

Personnel: BRUCE HITCH, KELEIGH CROWE

Site Notes: SUNNY, COOL, WINDY

Depth		Temp (C)	DO		Conductivity		pH	Turbidity	Water Sample	Notes
(ft)	(m)		(mg/l)	(%)	mS/cm	µS/cm		NTU		
surface		15.91	8.70	88.0	0.011	9.0	7.80	0.5		
3.3	1	16.00	8.30	83.8	0.010	8.0	7.68	0.6		
6.6	2	15.91	8.10	81.7	0.010	8.0	7.55	0.6		
9.8	3	15.80	8.06	81.3	0.010	8.0	7.52	0.6		
13.1	4	15.79	8.04	81.0	0.010	8.0	7.35	0.6		
16.4	5	15.76	8.01	80.6	0.010	8.0	7.33	0.6		
19.7	6	15.72	7.99	80.3	0.010	8.0	7.40	0.6		
23.0	7	15.71	7.95	80.1	0.010	8.0	7.28	0.6		
26.2	8	15.70	7.93	79.8	0.012	9.0	7.27	0.6		
29.5	9	15.69	7.99	80.2	0.010	8.0	7.18	0.5		
32.8	10	15.69	7.92	79.7	0.010	8.0	7.13	0.6		
36.1	11	15.66	7.87	79.2	0.010	8.0	7.08	0.6		
39.4	12	15.61	7.85	78.7	0.010	8.0	7.03	0.6		
42.7	13	15.57	7.79	77.8	0.010	8.0	7.12	0.6		15.42°C
45.9	14	14.75	7.49	72.8	0.010	8.0	7.21	0.7		
49.2	15	12.75	6.44	59.5	0.010	8.0	7.01	0.7		
52.5	16	11.57	5.52	50.2	0.010	8.0	6.75	0.7		
55.8	17	10.11	5.75	50.9	0.012	8.0	6.63	1.5		
59.1	18	9.38	3.05	25.5	0.011	8.0	6.51	1.8		
62.3	19	8.88	1.92	15.5	0.016	11.0	6.40	2.5		
65.6	20	8.49	0.96	7.8	0.017	12.0	6.29	2.0		
68.9	21	8.13	0.64	5.3	0.022	15.0	6.24	1.1		
72.2	22	7.95	0.50	4.0	0.022	15.0	6.20	1.1		
75.5	23	7.89	0.42	3.5	0.023	16.0	6.15	4.4		
78.7	24									
82.0	25									
85.3	26									
88.6	27									
91.9	28									
95.1	29									
98.4	30									
101.7	31									
105.0	32									
108.3	33									
111.5	34									



Reservoir - Water Quality
 In situ Profiles

Page 1 of

Date: 10/20/15
 Time: 1630

Site Location: R-IS-10-IHR
 UTM (NAD27): 10S 0730717 4300382 () 2m

Instrument used: 6920
 Water depth: 43ft

Secchi: 8 m

Personnel: BTH, KKC

Site Notes: Sunny, Cool, windy

Depth		Temp (C)	DO		Conductivity		pH	Turbidity NTU	Water Sample	Notes
(ft)	(m)		(mg/l)	(%)	mS/cm	µS/cm				
surface		15.74	8.62	86.9	0.011	9.0	6.72	0.4		
3.3	1	15.70	8.61	81.4	0.009	8.0	7.02	0.7		
6.6	2	15.79	7.97	80.4	0.010	8.0	7.04	0.6		
9.8	3	15.75	7.96	80.3	0.010	8.0	6.94	0.6		
13.1	4	15.73	7.94	80.0	0.010	8.0	6.95	0.6		
16.4	5	15.73	7.94	80.0	0.010	8.0	6.89	0.7		
19.7	6	15.69	7.93	79.8	0.010	8.0	6.87	0.6		
23.0	7	15.66	7.92	79.7	0.010	8.0	6.88	0.6		
26.2	8	15.64	7.91	79.5	0.010	8.0	6.87	0.6		
29.5	9	15.61	7.90	79.3	0.010	9.0	6.82	0.6		
32.8	10	15.55	7.90	79.3	0.011	9.0	6.80	0.6		
36.1	11	15.52	7.86	78.7	0.010	8.0	6.69	0.7		
39.4	12	15.52	7.78	78.1	0.010	8.0	6.88	2.2		
42.7	13									
45.9	14									
49.2	15									
52.5	16									
55.8	17									
59.1	18									
62.3	19									
65.6	20									
68.9	21									
72.2	22									
75.5	23									
78.7	24									
82.0	25									
85.3	26									
88.6	27									
91.9	28									
95.1	29									
98.4	30									
101.7	31									
105.0	32									
108.3	33									
111.5	34									



Reservoir - Water Quality
 In situ Profiles

Page 1 of ___

Date: 10/22/15
 Time: 1100

Site Location: R-IS-11-IHR
 UTM (NAD27): 105 0729245 4300712 (m) 3m

Instrument used: 6920
 Water depth: 65 ft

Personnel: BRUCE HITCH, KELLEIGH CROWE

Secchi: 10.5 m

Site Notes: SUNNY, WARM, CALM

Depth		Temp (C)	DO		Conductivity		pH	Turbidity	Water Sample	Notes
(ft)	(m)		(mg/l)	(%)	mS/cm	µS/cm		NTU		
surface		15.54	8.46	84.8	0.011	9.0	7.78	0.6		
3.3	1	15.50	8.08	80.9	0.009	8.0	7.57	0.5		
6.6	2	15.43	8.00	80.0	0.010	8.0	7.36	0.5		
9.8	3	15.41	7.94	79.4	0.010	8.0	7.18	0.5		
13.1	4	15.40	7.91	79.1	0.010	8.0	7.06	0.5		
16.4	5	15.39	7.89	78.9	0.010	8.0	6.95	0.5		
19.7	6	15.38	7.87	78.7	0.010	8.0	6.87	0.6		
23.0	7	15.38	7.86	78.6	0.011	9.0	6.78	0.5		
26.2	8	15.38	7.86	78.6	0.011	9.0	6.72	0.5		
29.5	9	15.38	7.88	78.8	0.010	8.0	6.66	0.6		
32.8	10	15.37	7.86	78.6	0.010	8.0	6.63	0.6		
36.1	11	15.34	7.85	78.4	0.010	8.0	6.60	0.5		
39.4	12	15.34	7.83	78.2	0.010	8.0	6.57	0.4		
42.7	13	15.34	7.82	78.2	0.010	8.0	6.55	0.5		
45.9	14	15.31	7.82	78.0	0.010	8.0	6.53	0.5		
49.2	15	15.21	7.74	76.7	0.010	8.0	6.52	0.6		
52.5	16	11.01	6.66	58.5	0.010	7.0	6.58	0.5		
55.8	17	10.27	6.54	58.2	0.012	7.0	6.23	0.8		
59.1	18	9.76	5.04	43.3	0.011	8.0	6.09	0.8		
62.3	19	9.03	4.11	35.0	0.011	8.0	6.00	2.6		
65.6	20									
68.9	21									
72.2	22									
75.5	23									
78.7	24									
82.0	25									
85.3	26									
88.6	27									
91.9	28									
95.1	29									
98.4	30									
101.7	31									
105.0	32									
108.3	33									
111.5	34									



Reservoir - Water Quality
 In situ Profiles

Page 1 of 1

Date: 10/22/15
 Time: 1545

Site Location: R-TS-12-JR
 UTM (NAD27): 10S 0721007 4303527 (sec) 4m

Instrument used: 6920
 Water depth: 53.4 ft

Personnel: BTH, KKC

Secchi: 3.5m

Site Notes: Sunny, warm, calm

Depth		Temp (C)	DO		Conductivity		pH	Turbidity	Water Sample	Notes
(ft)	(m)		(mg/l)	(%)	mS/cm	µS/cm		NTU		
surface		11.40	8.94	81.8	0.014	10.0	7.60	1.0		
3.3	1	10.28	8.92	79.3	0.014	10.0	6.91	0.9		
6.6	2	9.81	8.71	76.7	0.014	11.0	6.64	1.0		
9.8	3	9.67	8.75	76.9	0.014	10.0	6.51	0.9		
13.1	4	9.19	8.20	71.0	0.014	10.0	6.39	0.9		
16.4	5	8.77	7.82	66.6	0.014	9.0	6.31	1.0		
19.7	6	8.61	7.45	63.6	0.014	9.0	6.20	0.9		
23.0	7	8.53	7.22	61.6	0.014	9.0	6.16	0.9		
26.2	8	8.36	7.04	59.9	0.014	9.0	6.10	0.9		
29.5	9	8.35	6.97	59.3	0.014	9.0	6.06	1.0		
32.8	10	8.28	6.95	59.1	0.013	9.0	6.02	1.0		
36.1	11	8.17	7.00	59.3	0.015	10.0	5.99	0.9		
39.4	12	8.07	6.99	59.0	0.013	9.0	5.93	0.9		
42.7	13	8.00	6.87	57.9	0.013	9.0	5.91	0.9		
45.9	14	7.96	6.72	56.5	0.013	9.0	5.88	0.8		
49.2	15	7.95	6.42	54.1	0.013	9.0	5.65	0.8		
52.5	16									
55.8	17									
59.1	18									
62.3	19									
65.6	20									
68.9	21									
72.2	22									
75.5	23									
78.7	24									
82.0	25									
85.3	26									
88.6	27									
91.9	28									
95.1	29									
98.4	30									
101.7	31									
105.0	32									
108.3	33									
111.5	34									



Reservoir - Water Quality
 In situ Profiles

Page 1 of 1

Date: 11/9/15
 Time: 14:30

Site Location: R-IS-13-CR
 UTM (NAD27): 105 071 398 3 4300697 (sec) 15m

Instrument used: 451 6920
 Water depth: 33.47m

Personnel: BTH + KKC

Secchi: 3m

Site Notes: Heavy rain, cold
 CAMINO

Depth		Temp (C)	DO		Conductivity		pH	Turbidity	Water Sample	Notes
(ft)	(m)		(mg/l)	(%)	mS/cm	µS/cm		NTU		
surface		7.62	10.61	88.8	0.014	9.0	7.62	4.1		
3.3	1	7.53	10.66	89.0	0.014	9.0	7.14	3.8		
6.6	2	7.44	10.71	89.2	0.014	9.0	6.73	3.2		
9.8	3	7.40	10.71	89.1	0.014	9.0	6.45	3.0		
13.1	4	7.36	10.71	89.0	0.014	9.0	6.25	3.1		
16.4	5	7.30	10.72	89.0	0.014	9.0	6.09	4.0		
19.7	6	7.28	10.72	88.9	0.014	10.0	6.04	4.8		
23.0	7	7.22	10.71	88.7	0.015	10.0	6.04	5.3		
26.2	8	7.08	10.74	88.6	0.017	11.0	6.05	5.8		
29.5	9	7.07	10.75	88.7	0.015	10.0	6.07	6.0		
32.8	10									
36.1	11									
39.4	12									
42.7	13									
45.9	14									
49.2	15									
52.5	16									
55.8	17									
59.1	18									
62.3	19									
65.6	20									
68.9	21									
72.2	22									
75.5	23									
78.7	24									
82.0	25									
85.3	26									
88.6	27									
91.9	28									
95.1	29									
98.4	30									
101.7	31									
105.0	32									
108.3	33									
111.5	34									



Reservoir - Water Quality
 In situ Profiles

Page 1 of

Date: 11/9/15
 Time: 11:15

Site Location: R-IS-14-SC
 UTM (NAD27): 10S 0703913 4296260 (4 sec)

Instrument used: YSI 6920
 Water depth: 9.0 ft.

Secchi: 2.5m

Personnel: BTH + KKC

Site Notes: Light rain, windy, cold

Depth		Temp (C)	DO		Conductivity		pH	Turbidity	Water Sample	Notes
(ft)	(m)		(mg/l)	(%)	mS/cm	µS/cm		NTU		
surface		7.61	11.54	96.8	0.031	21.0	7.10	4.7		
3.3	1	7.60	11.54	96.5	0.032	21.0	6.93	5.0		
6.6	2	7.59	11.52	96.3	0.032	21.0	6.85	5.0		
9.8	3									
13.1	4									
16.4	5									
19.7	6									
23.0	7									
26.2	8									
29.5	9									
32.8	10									
36.1	11									
39.4	12									
42.7	13									
45.9	14									
49.2	15									
52.5	16									
55.8	17									
59.1	18									
62.3	19									
65.6	20									
68.9	21									
72.2	22									
75.5	23									
78.7	24									
82.0	25									
85.3	26									
88.6	27									
91.9	28									
95.1	29									
98.4	30									
101.7	31									
105.0	32									
108.3	33									
111.5	34									



Reservoir - Water Quality
 In situ Profiles

Page 1 of ___

Date: 11/9/15

Time: 12:00

Site Location: R-IS-15-SC
 UTM (NAD27): 10S 0700870 4295323 5th sec

Instrument used: YSI 6920

Water depth: 105 ft

Personnel: BTH + KKC

Secchi: 3m

Site Notes: RAIN, COLD

Depth		Temp (C)	DO		Conductivity		pH	Turbidity NTU	Water Sample	Notes
(ft)	(m)		(mg/l)	(%)	mS/cm	µS/cm				
surface		11.38	9.84	90.1	0.033	24.0	6.81	2.5		
3.3	1	11.42	9.13	83.4	0.032	23.0	6.97	4.8		
6.6	2	11.38	8.93	81.6	0.032	23.0	6.98	5.2		
9.8	3	11.37	8.82	80.7	0.032	24.0	6.94	4.9		
13.1	4	11.36	8.78	80.2	0.032	24.0	6.94	4.8		
16.4	5	11.35	8.75	80.0	0.032	24.0	6.91	4.7		
19.7	6	11.35	8.72	79.8	0.032	24.0	6.91	4.7		
23.0	7	11.35	8.72	79.7	0.034	25.0	6.90	4.7		
26.2	8	11.33	8.72	79.7	0.034	25.0	6.87	5.1		
29.5	9	11.24	8.57	77.7	0.037	28.0	6.83	6.7		
32.8	10	11.18	8.37	76.2	0.037	28.0	6.81	6.9		
36.1	11	11.14	8.29	75.4	0.037	27.0	6.79	6.8		
39.4	12	11.10	8.25	75.0	0.036	26.0	6.77	6.7		
42.7	13	11.07	8.24	74.8	0.035	26.0	6.76	6.7		
45.9	14	11.02	8.27	75.1	0.034	25.0	6.75	6.2		
49.2	15	7.38	8.36	75.9	0.033	24.0	6.75	5.7		QC Check: water temp not correct, field crew error NIS
52.5	16	10.93	8.43	76.3	0.035	26.0	6.73	8.6		should be 10.98°C
55.8	17	10.91	8.43	76.3	0.033	24.0	6.72	5.6		
59.1	18	10.89	8.49	76.8	0.033	24.0	6.69	5.6		
62.3	19	10.81	8.53	77.0	0.033	24.0	6.68	5.3		
65.6	20	10.77	8.59	77.5	0.033	24.0	6.65	5.4		
68.9	21	10.76	8.62	77.8	0.033	24.0	6.64	5.3		
72.2	22	10.68	8.65	77.9	0.033	24.0	6.63	5.6		
75.5	23	10.61	8.71	78.3	0.033	24.0	6.63	5.6		
78.7	24	10.51	8.78	78.7	0.032	23.0	6.61	5.6		
82.0	25	10.40	8.85	79.1	0.032	23.0	6.61	5.7		
85.3	26	10.16	8.96	79.9	0.032	23.0	6.58	6.1		
88.6	27	10.07	9.05	80.3	0.033	24.0	6.57	6.4		
91.9	28	10.04	9.05	80.3	0.032	23.0	6.57	6.4		
95.1	29	10.01	9.17	81.2	0.032	23.0	6.56	6.6		
98.4	30	9.95	9.18	81.2	0.032	23.0	6.55	7.6		
101.7	31									
105.0	32									
108.3	33									
111.5	34									



SMUD In Situ Monitoring in the Upper American River
 Project and Chili Bar Project

Instrument(S) used: YSI 6920

Personnel: BRUCE HITCH

Site Location: IS-11-SFSC UTM (NAD27): N/A
 Date: 11/2/15 Time: 10:45 am
 Photos: N/A Weather: SS 36° RAIN, OVERCAST, NO WIND
 Notes:

In situ									
Temp (C)	DO		Conductivity		pH	Turbidity (YSI)	Turbidity (Turbidimeter)	Secchi disk m	Notes
	(mg/l)	(%)	mS/cm	µS/cm		NTU	NTU		
7.78	9.73	81.8	0.018	12	7.13	2.5		0.5m => bottom	

Site Location: IS-12-SC UTM (NAD27): N/A
 Date: 11/2/15 Time: 11:14 am
 Photos: N/A Weather: 36° RAIN, OVERCAST, NO WIND
 Notes:

In situ									
Temp (C)	DO		Conductivity		pH	Turbidity (YSI)	Turbidity (Turbidimeter)	Secchi disk m	Notes
	(mg/l)	(%)	mS/cm	µS/cm		NTU	NTU		
7.34	9.52	79.0	0.020	12	7.03	1.7		1.0m => bottom	

Site Location: IS-13-SC UTM (NAD27): N/A
 Date: 11/2/15 Time: 12:30 pm
 Photos: N/A Weather: 38° DRIZZLE, OVERCAST, NO WIND
 Notes: chocolate brown - right after heavy rain

In situ									
Temp (C)	DO		Conductivity		pH	Turbidity (YSI)	Turbidity (Turbidimeter)	Secchi disk m	Notes
	(mg/l)	(%)	mS/cm	µS/cm		NTU	NTU		
9.34	9.97	87.0	0.026	18	6.89	71.5		1m <0.25 m	lots of sediment chocolate brown

Site Location: IS-14-SC UTM (NAD27): N/A
 Date: 11/2/15 Time: 13:15
 Photos: N/A Weather: 38° DRIZZLE, OVERCAST, NO WIND
 Notes:

In situ									
Temp (C)	DO		Conductivity		pH	Turbidity (YSI)	Turbidity (Turbidimeter)	Secchi disk m	Notes
	(mg/l)	(%)	mS/cm	µS/cm		NTU	NTU		
8.70	10.02	86.2	6.015	10	6.87	3.3		1m => bottom	



SMUD In Situ Monitoring in the Upper American River
 Project and Chili Bar Project

Instrument(S) used: YSI 6920

Personnel: BRUCE HITCH

Site Location: IS-15-SFAR UTM (NAD27): N/A
 Date: 11/2/15 Time: 14:20
 Photos: N/A Weather: 46° RAIN, OVERCAST, NO WIND
 Notes: _____

In situ

Temp (C)	DO		Conductivity		pH	Turbidity (YSI)	Turbidity (Turbidimeter)	Secchi disk m	Notes
	(mg/l)	(%)	mS/cm	µS/cm		NTU	NTU		
11.06	9.85	89.6	0.077	57	7.03	12.6		<0.25	

Site Location: IS-17-BC UTM (NAD27): N/A
 Date: 11/3/15 Time: 10:40
 Photos: N/A Weather: 44°, CLOUDY, NO WIND
 Notes: chocolate brown (after rain event)

In situ

Temp (C)	DO		Conductivity		pH	Turbidity (YSI)	Turbidity (Turbidimeter)	Secchi disk m	Notes
	(mg/l)	(%)	mS/cm	µS/cm		NTU	NTU		
12.44	9.45	88.6	0.049	38	7.67	295.4		<0.25m	

Site Location: IS-16-SFAR UTM (NAD27): N/A
 Date: 11/3/15 Time: 11:40
 Photos: N/A Weather: 44°, PARTLY CLOUDY, NO WIND
 Notes: chocolate brown - (after rain event)

In situ

Temp (C)	DO		Conductivity		pH	Turbidity (YSI)	Turbidity (Turbidimeter)	Secchi disk m	Notes
	(mg/l)	(%)	mS/cm	µS/cm		NTU	NTU		
9.08	10.42	90.4	0.080	55	7.30	35.3		<0.25m	

Site Location: IS-19-SFAR UTM (NAD27): N/A
 Date: 11/3/15 Time: 12:42
 Photos: N/A Weather: 48°, PARTLY CLOUDY, NO WIND
 Notes: water was moderately cloudy (after rain event)

In situ

Temp (C)	DO		Conductivity		pH	Turbidity (YSI)	Turbidity (Turbidimeter)	Secchi disk m	Notes
	(mg/l)	(%)	mS/cm	µS/cm		NTU	NTU		
11.42	9.77	89.7	0.029	21	7.60	10.0		0.75m @ bottom	



**SMUD In Situ Monitoring in the Upper American River
 Project and Chili Bar Project**

Page 3 of 5
3 5

Instrument(S) used: YSI 6920 Personnel: BTH + KKC

Site Location: IS-18-SFAR UTM (NAD27): 65 0692640 4292674
 Date: 11/3/15 Time: 13:40
 Photos: N/A Weather: Partly cloudy, no wind 54°F
 Notes: _____

In situ

Temp (C)	DO		Conductivity		pH	Turbidity (YSI)	Turbidity (Turbidimeter)	Secchi disk m	Notes
	(mg/l)	(%)	mS/cm	µS/cm		NTU	NTU		
<u>11.94</u>	<u>9.98</u>	<u>92.5</u>	<u>0.047</u>	<u>35.0</u>	<u>7.30</u>	<u>9.5</u>		<u>0.5</u>	<u>= Bottom</u>

Site Location: IS-9-GCC UTM (NAD27): N/A
 Date: 11/4/15 Time: 9:45
 Photos: N/A Weather: Sunny, clear, light wind 35°F
 Notes: _____

In situ

Temp (C)	DO		Conductivity		pH	Turbidity (YSI)	Turbidity (Turbidimeter)	Secchi disk m	Notes
	(mg/l)	(%)	mS/cm	µS/cm		NTU	NTU		
<u>10.05</u>	<u>7.41</u>	<u>65.7</u>	<u>0.042</u>	<u>30.0</u>	<u>7.79</u>	<u>1.5</u>		<u>1.5</u>	

Site Location: IS-6-GC UTM (NAD27): N/A
 Date: 11/4/15 Time: 10:20
 Photos: N/A Weather: Sunny, clear, light wind 37°F
 Notes: _____

In situ

Temp (C)	DO		Conductivity		pH	Turbidity (YSI)	Turbidity (Turbidimeter)	Secchi disk m	Notes
	(mg/l)	(%)	mS/cm	µS/cm		NTU	NTU		
<u>7.83</u>	<u>9.30</u>	<u>78.2</u>	<u>0.018</u>	<u>12.0</u>	<u>7.31</u>	<u>1.9</u>		<u>0.5</u>	<u>= Bottom</u>


**SMUD In Situ Monitoring in the Upper American River
 Project and Chili Bar Project**

 Page 3 of 5
 4

 Instrument(S) used: YSI 6920 Personnel: BTH + KCC

Site Location: <u>IS-5-6C</u>					UTM (NAD27): <u>N/A</u>				
Date: <u>11/4/15</u>					Time: <u>10:35</u>				
Photos: <u>N/A</u>					Weather: <u>Sunny, Clear, Slight breeze 38°F</u>				
Notes: _____									
<i>In situ</i>									
Temp (C)	DO		Conductivity		pH	Turbidity (YSI)	Turbidity (Turbidimeter)	Secchi disk m	Notes
	(mg/l)	(%)	mS/cm	µS/cm		NTU	NTU		
<u>3.77</u>	<u>9.77</u>	<u>74.1</u>	<u>0.017</u>	<u>10.0</u>	<u>7.16</u>	<u>1.6</u>		<u>1.0</u>	<u>= Bottom</u>

Site Location: <u>IS-4-6C</u>					UTM (NAD27): <u>N/A</u>				
Date: <u>11/4/15</u>					Time: <u>11:20</u>				
Photos: <u>N/A</u>					Weather: <u>Sunny, Clear, Slight breeze 30°F</u>				
Notes: _____									
<i>In situ</i>									
Temp (C)	DO		Conductivity		pH	Turbidity (YSI)	Turbidity (Turbidimeter)	Secchi disk m	Notes
	(mg/l)	(%)	mS/cm	µS/cm		NTU	NTU		
<u>10.47</u>	<u>8.90</u>	<u>79.7</u>	<u>0.009</u>	<u>6.0</u>	<u>7.44</u>	<u>1.5</u>		<u>1.0</u>	<u>= Bottom</u>



**SMUD In Situ Monitoring in the Upper American River
 Project and Chili Bar Project**

Instrument(s) used: YSI 6920 Personnel: BTH + KRC

Site Location: IS-2-~~ERR~~ LRR UTM (NAD27): N/A
 Date: 11/5/15 Time: 15:30
 Photos: N/A Weather: Clear, cold, Sunny
 Notes: _____

In situ

Temp (C)	DO		Conductivity		pH	Turbidity (YSI) NTU	Turbidity (Turbidimeter) NTU	Secchi disk m	Notes
	(mg/l)	(%)	mS/cm	µS/cm					
<u>6.09</u>	<u>10.01</u>	<u>80.6</u>	<u>0.006</u>	<u>5.0</u>	<u>7.78</u>	<u>1.2</u>		<u>2m</u>	<u>= Bottom</u>

Site Location: IS-3-LRR UTM (NAD27): N/A
 Date: 11/5/15 Time: 16:00
 Photos: N/A Weather: Sunny, clear, Cold
 Notes: _____

In situ

Temp (C)	DO		Conductivity		pH	Turbidity (YSI) NTU	Turbidity (Turbidimeter) NTU	Secchi disk m	Notes
	(mg/l)	(%)	mS/cm	µS/cm					
<u>8.85</u>	<u>9.58</u>	<u>82.6</u>	<u>0.009</u>	<u>6.0</u>	<u>7.44</u>	<u>1.4</u>		<u>1.0</u>	<u>= Bottom</u>

Site Location: _____ UTM (NAD27): _____
 Date: _____ Time: _____
 Photos: _____ Weather: _____
 Notes: _____

In situ

Temp (C)	DO		Conductivity		pH	Turbidity (YSI) NTU	Turbidity (Turbidimeter) NTU	Secchi disk m	Notes
	(mg/l)	(%)	mS/cm	µS/cm					


**SMUD In Situ Monitoring in the Upper American River
 Project and Chili Bar Project**

 Page 1 of 1

 Instrument(S) used: YSI 6920 Personnel: BTH + KKC

Site Location: <u>IS-8-00 SFRR</u>		UTM (NAD27): <u>10S 0725526 4314742 3m</u>							
Date: <u>11/4/15</u>		Time: <u>12:20</u>							
Photos: <u>N/A</u>		Weather: <u>Sunny, clear, slight breeze 37°F</u>							
Notes: <u>Upstream</u>									
In situ									
Temp (C)	DO		Conductivity		pH	Turbidity (YSI)	Turbidity (Turbidimeter)	Secchi disk m	Notes
	(mg/l)	(%)	mS/cm	µS/cm		NTU	NTU		
<u>5.77</u>	<u>6.15</u>	<u>81.0</u>	<u>0.018</u>	<u>12.0</u>	<u>6.96</u>	<u>1.7</u>		<u>2.5</u>	<u>= Bottom</u>

Site Location: <u>IS-10-SFSC</u>		UTM (NAD27): <u>N/A</u>							
Date: <u>11/4/15</u>		Time: <u>13:20</u>							
Photos: <u>N/A</u>		Weather: <u>Sunny, clear, slight breeze 37°F</u>							
Notes: _____									
In situ									
Temp (C)	DO		Conductivity		pH	Turbidity (YSI)	Turbidity (Turbidimeter)	Secchi disk m	Notes
	(mg/l)	(%)	mS/cm	µS/cm		NTU	NTU		
<u>7.39</u>	<u>8.88</u>	<u>73.9</u>	<u>0.015</u>	<u>10.0</u>	<u>6.57</u>	<u>3.4</u>		<u>0.25</u>	<u>= Bottom</u>

Site Location: <u>IS-1-RR</u>		UTM (NAD27): <u>N/A</u>							
Date: <u>11/5/15</u>		Time: <u>13:45</u>							
Photos: <u>N/A</u>		Weather: <u>Sunny, Cold</u>							
Notes: _____									
In situ									
Temp (C)	DO		Conductivity		pH	Turbidity (YSI)	Turbidity (Turbidimeter)	Secchi disk m	Notes
	(mg/l)	(%)	mS/cm	µS/cm		NTU	NTU		
<u>3.48</u>	<u>10.09</u>	<u>75.9</u>	<u>0.009</u>	<u>5.0</u>	<u>7.79</u>	<u>2.3</u>		<u>1.0</u>	<u>= Bottom</u>

This Page Intentionally Left Blank



Sacramento Municipal Utility District
Upper American River Project
FERC Project No. 2101

APPENDIX D
***In situ* Field Calibration Sheets**



Water Quality YSI 6920 Sonde Calibration - Daily Use

Project: SMUD WQ

Unit ID: 6920

Sampling Event Date(s): 8/24/15 ONLY

Barometric Pressure

	PRE-SAMPLING	POST SAMPLING
Altitude (A _{ft}):	ft	ft
Barometric Pressure (BP _{in}):	in	in
Barometric Pressure (BP _{mmHg}) = BP _{in} x 25.4	mmHg	mmHg
Corrected BP (BP') = BP _{mmHg} - 2.5 x (A _{ft} /100)	mmHg	mmHg

INITIAL PRE-SAMPLING CALIBRATION

Date and time 8/23/15 @ 21:00 Name CMB

Parameter	Std. Value	Std. Temp (°C)	Pre-Cal Value	Post-Cal Value	Notes
Cond (uS/cm @ 25°C)	1000	17.46	1049	1000	
Cond (uS/cm @ 25°C)	10,000	18.24	9871	9871	
DO (%)		ON DAY OF SURVEY			Check table*
DO (mg/L)*					
pH4	pH4	7.71	—	3.90	ok
pH 7	pH 7	19.06	7.29	7.00	ok
pH 10	pH 10	18.33	4.76	9.86 / 10.00	ok
Turbidity NTU	0				
Turbidity NTU	12.7	18.37	12.4	12.7	ok

*DO Solubility Table: Temp (°C) _____ DO _____ mg/L

post - Turbidity meter: 1000 NTU (reading = 1002); 10.0 NTU (reading = 10.04); 0.02 (reading = 0.02) readings

POST-SAMPLING CHECK & RECALIBRATION

Date and time 8/24/15 @ 10:30 Name CMB

DO calibrated day of sampling

Parameter	Std. Value	Std. Temp (°C)	Post-Sampling Value ¹	✓	Re-Cal. Yes or No	Post-Cal Value	Notes
Cond (uS/cm @ 25°C)							
Cond (uS/cm @ 25°C)							
DO (%)		21.62	80.4			82.2	625.2 mmHg
DO (mg/L)		21.62	7.07			7.24	Check table
pH4	pH4						
pH 7	pH 7	18.46	6.83				
pH 10	pH 10	12.72	10.88				
Turbidity							
Turbidity							

*DO Solubility Table: Temp (°C) 21.62 DO 7.2 mg/L ✓

✓ = Post Calibration or Sampling value accepted (Table 1)



4 FIELD CALIBRATION CHECK/RECALIBRATION
Date and time 9/28/15 @ 12:20 Name CHRISTINA BUCK

Parameter	Std. Value	Std. Temp (°C)	Post-Sampling Value	✓	Re-Cal. Yes or No	Post-Cal Value	Notes
Cond (uS/cm @ 25°C)	1,000	24.47	1,000	✓	NO		All OK
Cond (uS/cm @ 25°C)	10,000	25.04	10,000	✓	RECAL		
DO (%)		23.79	22.87		ON		628.5 baro
DO (mg/L)		23.79	6.99	✓	9/28/15		Check table
pH4	pH4	24.27	3.89	✓	↓		
pH 7	pH 7	23.87	6.96	✓			
pH 10	pH 10	23.58	9.97	✓			
Turbidity	12.7	22.66	12.6	✓			
Turbidity							

*DO Solubility Table: Temp (°C) _____ DO _____ mg/L

✓ = Post Calibration or Sampling value accepted (see Table 1 for MQOs)

Turbidity meter (1000 NTU = 969.2); 10 NTU = 10.24; 0.02 NTU = 0.33 NTU

FIELD CALIBRATION CHECK/RECALIBRATION
Date _____ and time _____

Parameter	Std. Value	Std. Temp (°C)	Post-Sampling Value ¹	✓	Re-Cal. Yes or No	Post-Cal Value	Notes
Cond (uS/cm @ 25°C)							
Cond (uS/cm @ 25°C)							
DO (%)							628.5 baro
DO (mg/L)							Check table
pH4	pH4						
pH 7	pH 7						
pH 10	pH 10						
Turbidity							
Turbidity							

*DO Solubility Table: Temp (°C) _____ DO _____ mg/L

✓ = Post Calibration or Sampling value accepted (see Table 1 for MQOs)

Notes:

- * = DO std. Temp & Std Value are based on table to check if within range.

Table 1: Measurement Quality Objectives – comparisons are between post-sampling value and post-calibration value

Parameter	Units	Accept	Qualify	Reject
Temperature	°C	≤ 0.2	> 0.2 and ≤ 0.5	> 0.5
Dissolved oxygen	% saturation	≤ 5%	> 5% and ≤ 10%	> 10%
Conductivity ²	uS/cm	≤ 5%	> 5% and ≤ 15%	> 15%
pH	s.u.	≤ 0.2	> 0.2 and ≤ 0.5	> 0.5
Turbidity	NTU	≤ 5%	> 5% and ≤ 10%	> 10%



Water Quality YSI 6920 Sonde Calibration - Daily Use

Project: UARP - WQ In Situ Riverine

Unit ID: YSI 6920

Sampling Event Date(s): 8-25-2015

Barometric Pressure

	PRE-SAMPLING	POST SAMPLING
Altitude (A _{ft}):	1976 m	ft
Barometric Pressure (BP _{in}):	in	in
Barometric Pressure (BP _{mmHg}) = BP _{in} x 25.4	624.7 mmHg	mmHg
Corrected BP (BP') = BP _{mmHg} - 2.5 x (A _{ft} /100)	mmHg	mmHg

INITIAL PRE-SAMPLING CALIBRATION

Date and time 8/25/15 9:05 AM Name BRUCE HITCH, CHRISTINA BUCK

Parameter	Std. Value**	Std. Temp (°C)	Pre-Cal Value	Post-Cal Value	Notes
Sp Cond Cond (uS/cm @ 25°C)	1000	16.07	0.997	1.001	
Cond (uS/cm @ 25°C)	10000	15.82	-	10.01	
DO (%)	82.2	17.78	82.2	82.3	
DO (mg/L)*		15.23	8.30	8.26	Check table* 8.2
pH4	pH4	17.67	3.87	4.00	
pH7	pH7	17.41	6.93	7.00	
pH10	pH10	16.52	9.86	9.92	
Turbidity	12.7	15.16	12.6	12.7	
Turbidity					PRE POST 10.0NTU (10.13NTU) POST (10.0)

*DO Solubility Table: Temp (°C) _____ DO _____ mg/L

000 NTU ** Sp Cond Std. units µS/cm; readings in µS/cm 994.9

POST-SAMPLING CHECK & RECALIBRATION

Date and time 8/26/15 Name BRUCE HITCH, CHRISTINA BUCK

Parameter	Std. Value**	Std. Temp (°C)	Post-Sampling Value ¹	✓	Re-Cal. Yes or No	Post-Cal Value	Notes
Cond (uS/cm @ 25°C)	10000	21.17	9.870	✓	NO		
Cond (uS/cm @ 25°C)	1000	23.02	1002	✓	NO		
DO (%)	8	23.45	89.5	✓			651.7
DO (mg/L)			7.19 7.15	✓			Check table
pH4	pH4	25.25	4.04	✓			
pH7	pH7	25.65	7.00	✓			
pH10	pH10	25.01	10.00	✓			
Turbidity		22.83	13.4		YES	12.6	
Turbidity							

*DO Solubility Table: Temp (°C) 23.45 DO 7.1 mg/L

✓ = Post Calibration or Sampling value accepted (Table 1)

Sp Cond Std units µS/cm; readings in µS/cm


 Stillwater Sciences

pg ___ of ___

FIELD CALIBRATION CHECK/RECALIBRATION

 Date and time 8-27-2015 16:00 Name Bruce Hitch
see previous

Parameter	Std. Value	Std. Temp (°C)	Post-Sampling Value	✓	Re-Cal. Yes or No	Post-Cal Value	Notes
Cond (uS/cm @ 25°C)							
Cond (uS/cm @ 25°C)							
DO (%)		22.20	89.9			88.6	
DO (mg/L)		24.31	7.38				Check table
pH4	pH4						
pH 7	pH 7						
pH 10	pH 10						
Turbidity							9.9 Pre Post 10 (NTU) (100) (10.0)
Turbidity							0.02 0.7 0.01
*DO Solubility Table: Temp (°C) _____ DO <u>613.5</u> mg/L							

✓ = Post Calibration or Sampling value accepted (see Table 1 for MQOs)

FIELD CALIBRATION CHECK/RECALIBRATION

 Date 8-28-2015 and time 17:00 Name Bruce Hitch

Parameter	Std. Value	Std. Temp (°C)	Post-Sampling Value ¹	✓	Re-Cal. Yes or No	Post-Cal Value	Notes
Cond (uS/cm @ 25°C)	10000	26.99	9.90	✓			
Cond (uS/cm @ 25°C)	1000	26.38	1007	✓			
DO (%)		23.6	95.3	✓			710.3
DO (mg/L)			8.08	✓			Check table
pH4	pH4	26.69	4.07	✓			
pH 7	pH 7	25.78	7.02	✓			Pre Post
pH 10	pH 10	25.57	9.97	✓			100 1008 995.1
Turbidity		24.74	12.5	✓			10 0.98 10.0
Turbidity							0.02 0.01 0.02
*DO Solubility Table: Temp (°C) _____ DO _____ mg/L							

✓ = Post Calibration or Sampling value accepted (see Table 1 for MQOs)

Notes:

- * = DO std. Temp & Std Value are based on table to check if within range.

Table 1: Measurement Quality Objectives – comparisons are between post-sampling value and post-calibration value

Parameter	Units	Accept	Qualify	Reject
Temperature	°C	≤ 0.2	> 0.2 and ≤ 0.5	> 0.5
Dissolved oxygen	% saturation	≤ 5%	> 5% and ≤ 10%	> 10%
Conductivity ²	uS/cm	≤ 5%	> 5% and ≤ 15%	> 15%
pH	s.u.	≤ 0.2	> 0.2 and ≤ 0.5	> 0.5
Turbidity	NTU	≤ 5%	> 5% and ≤ 10%	> 10%


Water Quality YSI 6920 Sonde Calibration - Daily Use

 Project: UARP Reservoir Insitu

 Unit ID: 754 6920

 Sampling Event Date(s): 10/19 - 10/23
Barometric Pressure

	PRE-SAMPLING	POST SAMPLING
Altitude (A _{ft}):	ft	ft
Barometric Pressure (BP _{in}):	in	in
Barometric Pressure (BP _{mmHg}) = BP _{in} x 25.4	mmHg	mmHg
Corrected BP (BP') = BP _{mmHg} - 2.5 x (A _{ft} /100)	mmHg	mmHg

INITIAL PRE-SAMPLING CALIBRATION

 Date and time 10/19 08:30 Name BRUCE HITCH

Parameter	Std. Value	Std. Temp (°C)	Pre-Cal Value**	Post-Cal Value	Notes
Cond (uS/cm @ 25°C)	1000	19.36	9.80	10.00	
Cond (uS/cm @ 25°C)	1000	19.8	88.0 ^{1.02}	1.00	
DO (%)		16.38	80.5		
DO (mg/L)*		16.51	7.93		Check table* 603.5
pH4	pH4	18.94	4.04	3.98	
pH 7	pH 7	18.85	6.86	7.00	
pH 10	pH 10	19.36	9.81	10.00	
Turbidity	12.7	17.78	12.5	12.6	
Turbidity					

*DO Solubility Table: Temp (°C) _____ DO _____ mg/L

** Sp Cond Std units = µS/cm; calibration reading units = mS/cm

POST-SAMPLING CHECK & RECALIBRATION

 Date and time 10/20 12:00 Name BRUCE HITCH

Parameter	Std. Value **	Std. Temp (°C)	Post-Sampling Value ¹ **	✓	Re-Cal. Yes or No	Post-Cal Value	Notes
Cond (uS/cm @ 25°C)	1000	19.21	875	✓			
Cond (uS/cm @ 25°C)	10000	17.63	858.9	✓			Q
DO (%)		15.	8.26	✓			630.4
DO (mg/L)			83.4	✓			Check table 8.2
pH4	pH4	18.17	4.36	✓			
pH 7	pH 7	16.75	7.04	✓			
pH 10	pH 10	18.69	10.00	✓			
Turbidity	12.7	17.57	12.2	✓			
Turbidity							

*DO Solubility Table: Temp (°C) _____ DO _____ mg/L

✓ = Post Calibration or Sampling value accepted (Table 1)

** Sp Cond Std units = µS/cm; calibration reading units = mS/cm



FIELD CALIBRATION CHECK/RECALIBRATION

Date and time 10/22 8:30 Name BRUCE WITCH

Parameter	Std. Value **	Std. Temp (°C)	Post-Sampling Value **	✓	Re-Cal. Yes or No	Post-Cal Value	Notes
Cond (uS/cm @ 25°C)	1000	20.31	889	✓			Q
Cond (uS/cm @ 25°C)	10000	19.93	8901	✓			Q
DO (%)		17.50	81.80	✓			627.2
DO (mg/L)			8.0	✓			Check table 8.1
pH4	pH4	20.23	4.23	✓			
pH 7	pH 7	20.37	7.18	✓			
pH 10	pH 10	19.95	10.07	✓			
Turbidity	12.7	18.91	12.4	✓			
Turbidity							

*DO Solubility Table: Temp (°C). DO mg/L

✓ = Post Calibration or Sampling value accepted (see Table 1 for MQOs)

FIELD CALIBRATION CHECK/RECALIBRATION

Date 10/23 10:00 and time BRUCE WITCH

Parameter	Std. Value **	Std. Temp (°C)	Post-Sampling Value **	✓	Re-Cal. Yes or No	Post-Cal Value	Notes
Cond (uS/cm @ 25°C)	1000	18.40	859	✓	YES		Q
Cond (uS/cm @ 25°C)	10000	18.42	8606	✓			Q
DO (%)		17.5	83.7	✓			641.9
DO (mg/L)		17.5	8.1	✓			Check table 8.0
pH4	pH4	18.32	4.23	✓			
pH 7	pH 7	17.92	7.24	✓			
pH 10	pH 10	17.87	10.00	✓			
Turbidity	12.7	17.47	12.1	✓			
Turbidity							

*DO Solubility Table: Temp (°C). DO mg/L

✓ = Post Calibration or Sampling value accepted (see Table 1 for MQOs)

Notes:

- * = DO std. Temp & Std Value are based on table to check if within range.

Table 1: Measurement Quality Objectives – comparisons are between post-sampling value and post-calibration value

Parameter	Units	Accept	Qualify	Reject
Temperature	°C	≤ 0.2	> 0.2 and ≤ 0.5	> 0.5
Dissolved oxygen	% saturation	≤ 5%	> 5% and ≤ 10%	> 10%
Conductivity ²	uS/cm	≤ 5%	> 5% and ≤ 15%	> 15%
pH	s.u.	≤ 0.2	> 0.2 and ≤ 0.5	> 0.5
Turbidity	NTU	≤ 5%	> 5% and ≤ 10%	> 10%

**Sp Cond Std units = uS/cm; YSI calibration readings = mS/cm



Water Quality YSI 6920 Sonde Calibration - Daily Use

Project: UARP + CB WQ monitoring (Nov 2015)

Unit ID: YSI 6920

Sampling Event Date(s): 11/2 - 11/7

Barometric Pressure

	PRE-SAMPLING	POST SAMPLING
Altitude (A _R):	ft	ft
Barometric Pressure (BP _{in}):	in	in
Barometric Pressure (BP _{mmHg}) = BP _{in} x 25.4	mmHg	mmHg
Corrected BP (BP') = BP _{mmHg} - 2.5 x (A _R /100)	mmHg	mmHg

INITIAL PRE-SAMPLING CALIBRATION

Date and time 11/2 10:13 am Name BRUCE HITCH

Parameter	Std. Value	Std. Temp (°C)	Pre-Cal Value **	Post-Cal Value	Notes
Cond (uS/cm @ 25°C)	1000	13.13	880.987 mS → 1.004		
Cond (uS/cm @ 25°C)	10000	17.42	10.77	9.991	
DO (%)		14.31	85.4		
DO (mg/L)*		14.31	8.73	8.62	Check table* 640.3 mm Hg 8.6
pH4	pH4	17.98	4.34	4.00	
pH 7	pH 7	18.13	6.98 6.93	7.00	
pH 10	pH 10	17.95	9.97	10.00	
Turbidity	12.7	17.51	12.0	12.7	
Turbidity					

*DO Solubility Table: Temp (°C) _____ DO _____ mg/L

** Conductivity units on YSI 6920 are mS/cm

POST-SAMPLING CHECK & RECALIBRATION

Date and time 11/2 18:01 Name BRUCE HITCH

Parameter	Std. Value **	Std. Temp (°C)	Post-Sampling Value: **	✓	Re-Cal. Yes or No	Post-Cal Value	Notes
Cond (uS/cm @ 25°C)	1000	16.85	832 850	✓			Q
Cond (uS/cm @ 25°C)	10000	16.59	10.27	✓			
DO (%)		16.93	8.77	✓			218.3
DO (mg/L)		16.93	8.77	✓			Check table 9.6
pH4	pH4	17.04	4.07	✓			
pH 7	pH 7	17.06	7.08	✓			
pH 10	pH 10	17.12	9.98	✓			
Turbidity	12.7	16.38	12.8	✓			
Turbidity							

*DO Solubility Table: Temp (°C) _____ DO _____ mg/L

✓ = Post Calibration or Sampling value accepted (Table 1)

** Sp Cond Std units = μ S/cm; YSI ^{calibration} readings = mS/cm



pg 2 of 4

 FIELD CALIBRATION CHECK/RECALIBRATION
 Date and time 11/5 17:39 Name BRUCE HITCH

Parameter	Std. Value **	Std. Temp (°C)	Post-Sampling Value **	✓	Re-Cal. Yes or No	Post-Cal Value	Notes
Cond (uS/cm @ 25°C)	1000	14.85	8.2 1.08	✓	985		
Cond (uS/cm @ 25°C)	10000	15.98	10.02	✓			
DO (%)			93.5	✓			725.5
DO (mg/L)		17.32	9.0	✓			Check table 9.2
pH4	pH4	14.50	4.04	✓			
pH 7	pH 7	14.74	7.07	✓			
pH 10	pH 10	15.07	9.90	✓			
Turbidity	12.7	16.80	13.5	✓			
Turbidity							

*DO Solubility Table: Temp (°C). DO mg/L

✓ = Post Calibration or Sampling value accepted (see Table 1 for MQOs)

 FIELD CALIBRATION CHECK/RECALIBRATION
 Date 11/5 6:50 and time BRUCE HITCH

Parameter	Std. Value **	Std. Temp (°C)	Post-Sampling Value **	✓	Re-Cal. Yes or No	Post-Cal Value	Notes
Cond (uS/cm @ 25°C)	10000	16.64	9.978	✓			
Cond (uS/cm @ 25°C)	1000	15.87	865	✓			⊗
DO (%)		17.42	93.8	✓			733.7
DO (mg/L)			8.98	✓			Check table 9.2
pH4	pH4	16.69	4.08	✓			
pH 7	pH 7	16.43	7.03	✓			
pH 10	pH 10	16.23	9.94	✓			
Turbidity	12.7	18.20	12.9	✓			
Turbidity							

*DO Solubility Table: Temp (°C). DO mg/L

✓ = Post Calibration or Sampling value accepted (see Table 1 for MQOs)

* Conductivity units on YSI 6920 are mS/cm; Cond Std units = uS/cm

Notes:

- * = DO std. Temp & Std Value are based on table to check if within range.

Table 1: Measurement Quality Objectives – comparisons are between post-sampling value and post-calibration value

Parameter	Units	Accept	Qualify	Reject
Temperature	°C	≤ 0.2	> 0.2 and ≤ 0.5	> 0.5
Dissolved oxygen	% saturation	≤ 5%	> 5% and ≤ 10%	> 10%
Conductivity ²	uS/cm	≤ 5%	> 5% and ≤ 15%	> 15%
pH	s.u.	≤ 0.2	> 0.2 and ≤ 0.5	> 0.5
Turbidity	NTU	≤ 5%	> 5% and ≤ 10%	> 10%

Ver. 8/2015


FIELD CALIBRATION CHECK/RECALIBRATION

 Date and time 11/7 8:30 am Name BRUCE HITCH

Parameter	Std. Value **	Std. Temp (°C)	Post-Sampling Value **	✓	Re-Cal. Yes or No	Post-Cal Value	Notes
Cond (uS/cm @ 25°C)	1000	18.77	1.033	✓			
Cond (uS/cm @ 25°C)	10.000	18.99	10.01	✓			
DO (%)		18.84	93.1				733.2
DO (mg/L)		19.5	8.65	✓			Check table 8.8
pH4	pH4	18.53	4.02	✓			
pH 7	pH 7	18.48	7.00	✓			
pH 10	pH 10	18.68	10.01	✓			
Turbidity	12.7	18.72	12.8	✓			
Turbidity							

*DO Solubility Table: Temp (°C) _____ DO _____ mg/L

✓ = Post Calibration or Sampling value accepted (see Table 1 for MQOs)

 ** Spcond Std units = $\mu\text{S}/\text{cm}$; YSI calibration readings = mS/cm
FIELD CALIBRATION CHECK/RECALIBRATION

Date _____ and time _____

Parameter	Std. Value	Std. Temp (°C)	Post-Sampling Value ¹	✓	Re-Cal. Yes or No	Post-Cal Value	Notes
Cond (uS/cm @ 25°C)							
Cond (uS/cm @ 25°C)							
DO (%)							
DO (mg/L)							Check table
pH4	pH4						
pH 7	pH 7						
pH 10	pH 10						
Turbidity							
Turbidity							

*DO Solubility Table: Temp (°C) _____ DO _____ mg/L

✓ = Post Calibration or Sampling value accepted (see Table 1 for MQOs)

Notes:

- * = DO std. Temp & Std Value are based on table to check if within range.

Table 1: Measurement Quality Objectives – comparisons are between post-sampling value and post-calibration value

Parameter	Units	Accept	Qualify	Reject
Temperature	°C	≤ 0.2	> 0.2 and ≤ 0.5	> 0.5
Dissolved oxygen	% saturation	≤ 5%	> 5% and ≤ 10%	> 10%
Conductivity ²	$\mu\text{S}/\text{cm}$	≤ 5%	> 5% and ≤ 15%	> 15%
pH	s.u.	≤ 0.2	> 0.2 and ≤ 0.5	> 0.5
Turbidity	NTU	≤ 5%	> 5% and ≤ 10%	> 10%



Stillwater Sciences

pg ___ of ___

Water Quality YSI 6920 Sonde Calibration - Daily Use

 Project: UARP + CB RESERVOIR HQ MONITORING (2015)

 Unit ID: YSI 6920

 Sampling Event Date(s): 11/9 - 11/9
Barometric Pressure

	PRE-SAMPLING	POST SAMPLING
Altitude (A_{ft}):	ft	ft
Barometric Pressure (BP_{in}):	in	in
Barometric Pressure (BP_{mmHg}) = $BP_{in} \times 25.4$	mmHg	mmHg
Corrected BP (BP') = $BP_{mmHg} - 2.5 \times (A_{ft} / 100)$	mmHg	mmHg

INITIAL PRE-SAMPLING CALIBRATION

 Date and time 11/8 22:30 Name BROCK HITE

Parameter	Std. Value	Std. Temp (°C)	Pre-Cal Value	Post-Cal Value	Notes
Cond (uS/cm @ 25°C)	1.000	18.10	1.002	1.000	
Cond (uS/cm @ 25°C)	10.000	17.89	9.928	10.000	
DO (%)		18.26	92.7	95.6	
DO (mg/L)*			8.7	8.98	Check table* 727.2 mm/Hg
pH4	pH4	18.09	4.13	4.00	
pH 7	pH 7	18.15	6.89	7.00	
pH 10	pH 10	18.11	9.98	10.00	
Turbidity	12.7	17.66	13.2	12.7	
Turbidity					
*DO Solubility Table: Temp (°C). _____ DO _____ mg/L					

POST-SAMPLING CHECK & RECALIBRATION

 Date and time 11/10 11:00 Name Kelleigh Crowe

Parameter	Std. Value	Std. Temp (°C)	Post-Sampling Value ¹	✓	Re-Cal. Yes or No	Post-Cal Value	Notes
Cond (uS/cm @ 25°C)	1.000	11.82	1.021	✓			
Cond (uS/cm @ 25°C)	10.000	11.62	10.83	✓			
DO (%)		12.02	10.41	✓			
DO (mg/L)			96.4%	✓			Check table 10.4
pH4	pH4	11.72	4.00	✓			733.6 mm/Hg
pH 7	pH 7	11.49	6.96	✓			
pH 10	pH 10	11.32	9.85	✓			
Turbidity	12.7	10.80	12.2	✓			
Turbidity							
*DO Solubility Table: Temp (°C). _____ DO _____ mg/L							
✓ = Post Calibration or Sampling value accepted (Table 1)							

This Page Intentionally Left Blank



Sacramento Municipal Utility District
Upper American River Project
FERC Project No. 2101

APPENDIX E
Analytical Laboratory Bacteria Reports

CALIFORNIA LABORATORY SERVICES

3249 Fitzgerald Road Rancho Cordova, CA95742

September 09, 2015

CLS Work Order #: CY10080
COC#:


Maia Singer
Stillwater Sciences
2855 Telegraph Ave., Suite 400
Berkeley, CA 94705

**Project Name: SMUD In situ and Bac-T
Monitoring**

Enclosed are the results of analyses for samples received by the laboratory on 09/01/15 16:43.
Samples were analyzed pursuant to client request utilizing EPA or other ELAP approved
methodologies. I certify that the results are in compliance both technically and for completeness.

Analytical results are attached to this letter. Please call if we can provide additional assistance.

Sincerely,



James Liang, Ph.D.
Laboratory Director

CA DOHS ELAP Accreditation/Registration number 1233



CALIFORNIA LABORATORY SERVICES

Stillwater Sciences 2855 Telegraph Ave., Suite 400 Berkeley, CA 94705	Project: SMUD In situ and Bac-T Monitoring Project Number: [none] Project Manager: Maia Singer	CLS Work Order #: CY10080 COC #
---	--	---

CALIFORNIA LABORATORY SERVICES CHAIN OF CUSTODY				CLS ID. NO. <u>CY10080</u> (of)									
Report To: Stillwater Sciences 2855 Telegraph Ave. Suite 400 Berkeley, CA 94705 Project Manager Maia Singer maia@stillwatersci.com Project Name SMUD In situ and Bac-T Monitoring Sampled By KKC + BTH Job Description Monitor seasonal bacteria levels in UARP and CB reaches.		Client Job Number Destination Laboratory <input checked="" type="checkbox"/> CLS (916) 638-7301 3249 Fitzgerald Road Rancho Cordova, CA 95742 www.californialab.com <input type="checkbox"/> OTHER		ANALYSIS REQUESTED Fecal coliform-15 Tube Fecal coliform-20 Tube E. coli PRESERVATIVES		GEOTRACKER EDF REPORT YES <input checked="" type="checkbox"/> NO <input type="checkbox"/> GLOBAL ID. FIELD CONDITIONS: Clear, sunny TURNAROUND TIME IN DAYS SPECIAL INSTRUCTIONS							
DATE	TIME	SAMPLE IDENTIFICATION	FIELD ID.	MATRIX	CONTAINER NO.	TYPE	1	2	3	5	INVOICE TO:		
9/1/2015	9:20	UARP-RVR-BACT-1		Surface water	6	X	X				X	Stillwater Sciences	
9/1/2015	9:30	UARP-RVR-BACT-2		Surface water	6	X	X				X	Same as above	
9/1/2015	14:30	UARP-RVR-BACT-3		Surface water	6	X	X				X	Project No. 500.20 Task 0110.00	
9/1/2015	13:50	UARP-RVR-BACT-4		Surface water	6	X	X				X	QUOTE#	
9/1/2015	14:30	UARP-RVR-BACT-5		Surface water	6	X	X				X		
9/1/2015	14:45	UARP-RVR-BACT-6		Surface water	6	X	X				X		
				Surface water	6						X		
				Surface water	6						X		
				Surface water	6						X		
				Surface water	6						X		
				Surface water	6						X		
SUSPECTED CONSTITUENTS						SAMPLE RETENTION TIME		PRESERVATIVES (1) HCL (3) = COLD (2) HNO3 (4) = H2SO4					
RELINQUISHED BY (Signature)			PRINT NAME/COMPANY		DATE/TIME		RECEIVED BY (Signature)			PRINT NAME/COMPANY			
[Signature]			Stillwater Sciences Kathleen Crowe		9/1/15 4:45		[Signature]						
RECEIVED AT LAB BY: [Signature]				DATE/TIME: 9-1-15 16:43		CONDITIONS/COMMENTS:							
SHIPPED BY:				<input type="checkbox"/> FEDEX <input type="checkbox"/> UPS <input type="checkbox"/> OTHER		(0.4)		AIR BILL #					

CA DOHS ELAP Accreditation/Registration Number 1233

3249 Fitzgerald Road Rancho Cordova, CA 95742

www.californialab.com

916-638-7301

Fax: 916-638-4510



CALIFORNIA LABORATORY SERVICES

Page 2 of 3

09/09/15 12:13

Stillwater Sciences 2855 Telegraph Ave., Suite 400 Berkeley, CA 94705	Project: SMUD In situ and Bac-T Monitoring Project Number: [none] Project Manager: Maia Singer	CLS Work Order #: CYI0080 COC #:
---	--	-------------------------------------

Microbiological Parameters by APHA Standard Methods

Analyte	Result	Reporting Limit	Units	Dilution	Batch	Prepared	Analyzed	Method	Notes
UARP-RSVR-BacT-1 (CYI0080-01) Water Sampled: 09/01/15 09:20 Received: 09/01/15 16:43 HT-1									
E. Coll	2.0	1.8	MPN/100 mL	1	CY06032	09/01/15	09/03/15	SM 9221	
Fecal Colliforms	4.0	1.8	"	"	"	"	"	"	
UARP-RSVR-BacT-2 (CYI0080-02) Water Sampled: 09/01/15 09:00 Received: 09/01/15 16:43 HT-1									
E. Coll	<1.8	1.8	MPN/100 mL	1	CY06032	09/01/15	09/03/15	SM 9221	
Fecal Colliforms	<1.8	1.8	"	"	"	"	"	"	
UARP-RSVR-BacT-3 (CYI0080-03) Water Sampled: 09/01/15 14:30 Received: 09/01/15 16:43									
E. Coll	2.0	1.8	MPN/100 mL	1	CY06032	09/01/15	09/03/15	SM 9221	
Fecal Colliforms	2.0	1.8	"	"	"	"	"	"	
UARP-RSVR-BacT-4 (CYI0080-04) Water Sampled: 09/01/15 13:50 Received: 09/01/15 16:43									
E. Coll	2.0	1.8	MPN/100 mL	1	CY06032	09/01/15	09/03/15	SM 9221	
Fecal Colliforms	2.0	1.8	"	"	"	"	"	"	
UARP-RSVR-BacT-5 (CYI0080-05) Water Sampled: 09/01/15 14:30 Received: 09/01/15 16:43									
E. Coll	33	1.8	MPN/100 mL	1	CY06032	09/01/15	09/03/15	SM 9221	
Fecal Colliforms	23	1.8	"	"	"	"	"	"	
UARP-RSVR-BacT-6 (CYI0080-06) Water Sampled: 09/01/15 14:45 Received: 09/01/15 16:43									
E. Coll	350	1.8	MPN/100 mL	1	CY06032	09/01/15	09/03/15	SM 9221	
Fecal Colliforms	350	1.8	"	"	"	"	"	"	

CA DOHS ELAP Accreditation/Registration Number 1233

3249 Fitzgerald Road Rancho Cordova, CA 95742

www.californialab.com

916-638-7301

Fax: 916-638-4510



CALIFORNIA LABORATORY SERVICES

Page 3 of 3

09/09/15 12:13

Stillwater Sciences 2855 Telegraph Ave., Suite 400 Berkeley, CA 94705	Project: SMUD In situ and Bac-T Monitoring Project Number: [none] Project Manager: Maia Singer	CLS Work Order #: CYI0080 COC #:
---	--	-------------------------------------

Notes and Definitions

HT-1	The sample was received outside of the EPA recommended holding time.
BT-4	<1.8
DET	Analyte DETECTED
ND	Analyte NOT DETECTED at or above the reporting limit (or method detection limit when specified)
NR	Not Reported
dry	Sample results reported on a dry weight basis
RPD	Relative Percent Difference

CA DOHS ELAP Accreditation/Registration Number 1233

3249 Fitzgerald Road Rancho Cordova, CA 95742

www.californialab.com

916-638-7301

Fax: 916-638-4510

CALIFORNIA LABORATORY SERVICES

3249 Fitzgerald Road Rancho Cordova, CA 95742

September 10, 2015

CLS Work Order #: CYI0133
COC#:


Maia Singer
Stillwater Sciences
2855 Telegraph Ave., Suite 400
Berkeley, CA 94705

**Project Name: SMUD In situ and Bac-T
Monitoring**

Enclosed are the results of analyses for samples received by the laboratory on 09/02/15 15:50.
Samples were analyzed pursuant to client request utilizing EPA or other ELAP approved
methodologies. I certify that the results are in compliance both technically and for completeness.

Analytical results are attached to this letter. Please call if we can provide additional assistance.

Sincerely,



James Liang, Ph.D.
Laboratory Director

CA DOHS ELAP Accreditation/Registration number 1233



CALIFORNIA LABORATORY SERVICES

Stillwater Sciences 2855 Telegraph Ave., Suite 400 Berkeley, CA 94705	Project: SMUD In situ and Bac-T Monitoring Project Number: 500.20 / Task 0110.00 Project Manager: Maia Singer	CLS Work Order #: CY10133 COC #
---	---	------------------------------------

CALIFORNIA LABORATORY SERVICES CHAIN OF CUSTODY				CLC ID. NO. <u>CY10133</u> (of)																																																																																																																																																																											
Report To: Stillwater Sciences 2855 Telegraph Ave. Suite 400 Berkeley, CA 94705 Project Manager: Maia Singer <u>maia@stillwatersci.com</u> Project Name: SMUD In situ and Bac-T Monitoring Sampled By: KRC + BTH Job Description: Monitor seasonal bacteria levels in UARP and CB reaches.		Client Job Number Destination Laboratory: <input checked="" type="checkbox"/> CLS (916) 638-7301 3249 Fitzgerald Road Rancho Cordova, CA 95742 www.californialab.com <input type="checkbox"/> OTHER		ANALYSIS REQUESTED Fecal coliform-15 Tube Fecal coliform-20 Tube E. coli - <u>GT 2000</u>		GEOTRACKER EDF REPORT YES <input checked="" type="checkbox"/> NO <input type="checkbox"/> GLOBAL ID. FIELD CONDITIONS: <u>clear, sunny</u>																																																																																																																																																																									
Site Location UARP				TURNAROUND TIME IN DAYS																																																																																																																																																																											
<table border="1"> <thead> <tr> <th rowspan="2">DATE</th> <th rowspan="2">TIME</th> <th rowspan="2">SAMPLE IDENTIFICATION</th> <th rowspan="2">FIELD ID.</th> <th colspan="2">CONTAINER</th> <th rowspan="2">PRESERVATIVES</th> <th rowspan="2">1</th> <th rowspan="2">2</th> <th rowspan="2">3</th> <th rowspan="2">5</th> <th rowspan="2">SPECIAL INSTRUCTIONS</th> </tr> <tr> <th>MATRIX</th> <th>NO. TYPE</th> </tr> </thead> <tbody> <tr><td>9/2/2015</td><td>11:30</td><td>Bac-3-LL</td><td></td><td>Surface water</td><td></td><td>6</td><td>X</td><td></td><td></td><td></td><td>X</td><td></td></tr> <tr><td>9/2/2015</td><td>10:50</td><td>Bac-4-LL</td><td></td><td>Surface water</td><td></td><td>6</td><td>X</td><td></td><td></td><td></td><td>X</td><td></td></tr> <tr><td>9/2/2015</td><td>10:30</td><td>Bac-5-GCR</td><td></td><td>Surface water</td><td></td><td>6</td><td>X</td><td></td><td></td><td></td><td>X</td><td></td></tr> <tr><td>9/2/2015</td><td>10:50</td><td>Bac-6-GCR</td><td></td><td>Surface water</td><td></td><td>6</td><td>X</td><td></td><td></td><td></td><td>X</td><td></td></tr> <tr><td>9/2/2015</td><td>12:15</td><td>Bac-7-UVR</td><td></td><td>Surface water</td><td></td><td>6</td><td></td><td>X</td><td>X</td><td></td><td>X</td><td></td></tr> <tr><td>9/2/2015</td><td>11:45</td><td>Bac-8-UVR</td><td></td><td>Surface water</td><td></td><td>6</td><td></td><td>X</td><td>X</td><td></td><td>X</td><td></td></tr> <tr><td>9/2/2015</td><td>13:20</td><td>Bac-9-UVR</td><td></td><td>Surface water</td><td></td><td>6</td><td></td><td>X</td><td>X</td><td></td><td>X</td><td>INVOICE TO:</td></tr> <tr><td>9/2/2015</td><td>11:15</td><td>Bac-10-UVR</td><td></td><td>Surface water</td><td></td><td>6</td><td></td><td>X</td><td>X</td><td></td><td>X</td><td>Stillwater Sciences</td></tr> <tr><td>9/2/2015</td><td>13:00</td><td>Bac-11-JR</td><td></td><td>Surface water</td><td></td><td>6</td><td></td><td>X</td><td>X</td><td></td><td>X</td><td>Same as above</td></tr> <tr><td>9/2/2015</td><td>12:40</td><td>Bac-12-THR</td><td></td><td>Surface water</td><td></td><td>6</td><td>X</td><td></td><td></td><td>X</td><td>X</td><td></td></tr> <tr><td>9/2/2015</td><td>12:15</td><td>Bac-13-THR</td><td></td><td>Surface water</td><td></td><td>6</td><td>X</td><td></td><td></td><td>X</td><td>X</td><td>Project No. 500.20 Task 0110.00</td></tr> <tr><td>9/2/2015</td><td>13:15</td><td>Bac-16-SCR</td><td></td><td>Surface water</td><td></td><td>6</td><td>X</td><td></td><td></td><td>X</td><td>X</td><td>QUOTE#</td></tr> </tbody> </table>				DATE	TIME	SAMPLE IDENTIFICATION	FIELD ID.	CONTAINER		PRESERVATIVES	1	2	3	5	SPECIAL INSTRUCTIONS	MATRIX	NO. TYPE	9/2/2015	11:30	Bac-3-LL		Surface water		6	X				X		9/2/2015	10:50	Bac-4-LL		Surface water		6	X				X		9/2/2015	10:30	Bac-5-GCR		Surface water		6	X				X		9/2/2015	10:50	Bac-6-GCR		Surface water		6	X				X		9/2/2015	12:15	Bac-7-UVR		Surface water		6		X	X		X		9/2/2015	11:45	Bac-8-UVR		Surface water		6		X	X		X		9/2/2015	13:20	Bac-9-UVR		Surface water		6		X	X		X	INVOICE TO:	9/2/2015	11:15	Bac-10-UVR		Surface water		6		X	X		X	Stillwater Sciences	9/2/2015	13:00	Bac-11-JR		Surface water		6		X	X		X	Same as above	9/2/2015	12:40	Bac-12-THR		Surface water		6	X			X	X		9/2/2015	12:15	Bac-13-THR		Surface water		6	X			X	X	Project No. 500.20 Task 0110.00	9/2/2015	13:15	Bac-16-SCR		Surface water		6	X			X	X	QUOTE#	SAMPLE RETENTION TIME PRESERVATIVES (1) HCL (3) COLD (2) HNO. (4) H2SO4	
DATE	TIME	SAMPLE IDENTIFICATION	FIELD ID.					CONTAINER								PRESERVATIVES	1	2	3	5	SPECIAL INSTRUCTIONS																																																																																																																																																										
				MATRIX	NO. TYPE																																																																																																																																																																										
9/2/2015	11:30	Bac-3-LL		Surface water		6	X				X																																																																																																																																																																				
9/2/2015	10:50	Bac-4-LL		Surface water		6	X				X																																																																																																																																																																				
9/2/2015	10:30	Bac-5-GCR		Surface water		6	X				X																																																																																																																																																																				
9/2/2015	10:50	Bac-6-GCR		Surface water		6	X				X																																																																																																																																																																				
9/2/2015	12:15	Bac-7-UVR		Surface water		6		X	X		X																																																																																																																																																																				
9/2/2015	11:45	Bac-8-UVR		Surface water		6		X	X		X																																																																																																																																																																				
9/2/2015	13:20	Bac-9-UVR		Surface water		6		X	X		X	INVOICE TO:																																																																																																																																																																			
9/2/2015	11:15	Bac-10-UVR		Surface water		6		X	X		X	Stillwater Sciences																																																																																																																																																																			
9/2/2015	13:00	Bac-11-JR		Surface water		6		X	X		X	Same as above																																																																																																																																																																			
9/2/2015	12:40	Bac-12-THR		Surface water		6	X			X	X																																																																																																																																																																				
9/2/2015	12:15	Bac-13-THR		Surface water		6	X			X	X	Project No. 500.20 Task 0110.00																																																																																																																																																																			
9/2/2015	13:15	Bac-16-SCR		Surface water		6	X			X	X	QUOTE#																																																																																																																																																																			
RELINQUISHED BY (Signature) 		PRINT NAME/COMPANY Maileigh Crowe Stillwater Sciences		DATE/TIME 9/2/15 3:50 PM		RECEIVED BY (Signature) 		PRINT NAME/COMPANY																																																																																																																																																																							
RECEIVED AT LAB BY:				DATE/TIME: 9/2/15 15:50		CONDITIONS/COMMENTS: (1.7)																																																																																																																																																																									
SHIPPED BY: <input type="checkbox"/> FED EX <input type="checkbox"/> UPS <input type="checkbox"/> OTHER				AIR BILL #																																																																																																																																																																											

CA DOHS ELAP Accreditation/Registration Number 1233

3249 Fitzgerald Road Rancho Cordova, CA 95742

www.californialab.com

916-638-7301

Fax: 916-638-4510

CALIFORNIA LABORATORY SERVICES

Page 2 of 4

09/10/15 15:02

Stillwater Sciences 2855 Telegraph Ave., Suite 400 Berkeley, CA 94705	Project: SMUD In situ and Bac-T Monitoring Project Number: 500.20 / Task 0110.00 Project Manager: Maia Singer	CLS Work Order #: CYI0133 COC #:
---	---	-------------------------------------

Microbiological Parameters by APHA Standard Methods

Analyte	Result	Reporting Limit	Units	Dilution	Batch	Prepared	Analyzed	Method	Notes
Bac-3-LL (CYI0133-01) Water Sampled: 09/02/15 11:30 Received: 09/02/15 15:50									
E. Coli	<1	1.0	MPN/100 mL	1	CY06074	09/02/15	09/03/15	SM9223	
Fecal Coliforms	<1.8	1.8	"	"	CY06079	09/02/15	09/05/15	SM 9221	
Bac-4-LL (CYI0133-02) Water Sampled: 09/02/15 10:50 Received: 09/02/15 15:50									
E. Coli	<1	1.0	MPN/100 mL	1	CY06074	09/02/15	09/03/15	SM9223	
Fecal Coliforms	<1.8	1.8	"	"	CY06079	09/02/15	09/05/15	SM 9221	
Bac-5-GCR (CYI0133-03) Water Sampled: 09/02/15 10:30 Received: 09/02/15 15:50									
E. Coli	3.1	1.0	MPN/100 mL	1	CY06074	09/02/15	09/03/15	SM9223	
Fecal Coliforms	6.8	1.8	"	"	CY06079	09/02/15	09/05/15	SM 9221	
Bac-6-GCR (CYI0133-04) Water Sampled: 09/02/15 10:50 Received: 09/02/15 15:50									
E. Coli	71.7	1.0	MPN/100 mL	1	CY06074	09/02/15	09/03/15	SM9223	
Fecal Coliforms	220	1.8	"	"	CY06079	09/02/15	09/05/15	SM 9221	
Bac-7-UVR (CYI0133-05) Water Sampled: 09/02/15 12:15 Received: 09/02/15 15:50									
E. Coli	<1	1.0	MPN/100 mL	1	CY06074	09/02/15	09/03/15	SM9223	
Fecal Coliforms	<1.8	1.8	"	"	CY06077	09/02/15	09/05/15	SM 9221	
Bac-8-UVR (CYI0133-06) Water Sampled: 09/02/15 11:45 Received: 09/02/15 15:50									
E. Coli	<1	1.0	MPN/100 mL	1	CY06074	09/02/15	09/03/15	SM9223	
Fecal Coliforms	<1.8	1.8	"	"	CY06077	09/02/15	09/05/15	SM 9221	
Bac-9-UVR (CYI0133-07) Water Sampled: 09/02/15 13:20 Received: 09/02/15 15:50									
E. Coli	<1	1.0	MPN/100 mL	1	CY06074	09/02/15	09/03/15	SM9223	
Fecal Coliforms	<1.8	1.8	"	"	CY06077	09/02/15	09/05/15	SM 9221	

CA DOHS ELAP Accreditation/Registration Number 1233

3249 Fitzgerald Road Rancho Cordova, CA 95742

www.californialab.com

916-638-7301

Fax: 916-638-4510



CALIFORNIA LABORATORY SERVICES

Page 3 of 4

09/10/15 15:02

Stillwater Sciences 2855 Telegraph Ave., Suite 400 Berkeley, CA 94705	Project: SMUD In situ and Bac-T Monitoring Project Number: 500.20 / Task 0110.00 Project Manager: Maia Singer	CLS Work Order #: CYI0133 COC #:
---	---	-------------------------------------

Microbiological Parameters by APHA Standard Methods

Analyte	Result	Reporting Limit	Units	Dilution	Batch	Prepared	Analyzed	Method	Notes
Bac-10-UVR (CYI0133-08) Water Sampled: 09/02/15 11:15 Received: 09/02/15 15:50									
E. Coli	2.0	1.0	MPN/100 mL	1	CY06074	09/02/15	09/03/15	SM9223	
Fecal Coliforms	<1.8	1.8	"	"	CY06077	09/02/15	09/05/15	SM 9221	
Bac-11-JR (CYI0133-09) Water Sampled: 09/02/15 13:00 Received: 09/02/15 15:50									
E. Coli	<1	1.0	MPN/100 mL	1	CY06074	09/02/15	09/03/15	SM9223	
Fecal Coliforms	4.5	1.8	"	"	CY06077	09/02/15	09/05/15	SM 9221	
Bac-12-IHR (CYI0133-10) Water Sampled: 09/02/15 12:40 Received: 09/02/15 15:50									
E. Coli	<1	1.0	MPN/100 mL	1	CY06074	09/02/15	09/03/15	SM9223	
Fecal Coliforms	<1.8	1.8	"	"	CY06079	09/02/15	09/05/15	SM 9221	
Bac-13-IHR (CYI0133-11) Water Sampled: 09/02/15 12:15 Received: 09/02/15 15:50									
E. Coli	2.0	1.0	MPN/100 mL	1	CY06074	09/02/15	09/03/15	SM9223	
Fecal Coliforms	2.0	1.8	"	"	CY06079	09/02/15	09/05/15	SM 9221	
Bac-15-SCR (CYI0133-12) Water Sampled: 09/02/15 13:15 Received: 09/02/15 15:50									
E. Coli	3.0	1.0	MPN/100 mL	1	CY06074	09/02/15	09/03/15	SM9223	
Fecal Coliforms	<1.8	1.8	"	"	CY06079	09/02/15	09/05/15	SM 9221	

CA DOHS ELAP Accreditation/Registration Number 1233

3249 Fitzgerald Road Rancho Cordova, CA 95742

www.californialab.com

916-638-7301

Fax: 916-638-4510

CALIFORNIA LABORATORY SERVICES

Page 4 of 4

09/10/15 15:02

Stillwater Sciences
2855 Telegraph Ave., Suite 400
Berkeley, CA 94705

Project: SMUD In situ and Bac-T Monitoring
Project Number: 500.20 / Task 0110.00
Project Manager: Maia Singer

CLS Work Order #: **CYI0133**
COC #:

Notes and Definitions

BT-4a <1.8
BT-4 <1
DET Analyte DETECTED
ND Analyte NOT DETECTED at or above the reporting limit (or method detection limit when specified)
NR Not Reported
dry Sample results reported on a dry weight basis
RPD Relative Percent Difference

CA DOHS ELAP Accreditation/Registration Number 1233

3249 Fitzgerald Road Rancho Cordova, CA 95742

www.californialab.com

916-638-7301

Fax: 916-638-4510



Sacramento Municipal Utility District
Upper American River Project
FERC Project No. 2101

CALIFORNIA LABORATORY SERVICES

3249 Fitzgerald Road Rancho Cordova, CA95742

September 11, 2015

CLS Work Order #: CYI0204
COC #: 164874

Maia Singer
Stillwater Sciences
2855 Telegraph Ave., Suite 400
Berkeley, CA 94705

**Project Name: SMUD In situ and Bac-T
Monitoring**

Enclosed are the results of analyses for samples received by the laboratory on 09/03/15 17:15.
Samples were analyzed pursuant to client request utilizing EPA or other ELAP approved
methodologies. I certify that the results are in compliance both technically and for completeness.

Analytical results are attached to this letter. Please call if we can provide additional assistance.

Sincerely,

A handwritten signature in black ink, appearing to read "James Liang", is written over a light gray rectangular background.

James Liang, Ph.D.
Laboratory Director

CA DOHS ELAP Accreditation/Registration number 1233



CALIFORNIA LABORATORY SERVICES

Stillwater Sciences 2855 Telegraph Ave., Suite 400 Berkeley, CA 94705	Project: SMUD In situ and Bac-T Monitoring Project Number: 500.20 / Task 0110.00 Project Manager: Maia Singer	CLS Work Order #: CY10204 COC # 164874
---	---	---

CLP - Labs		CHAIN OF CUSTODY		CLP ID No.: <u>UTP0204</u>		LOG NO. 164874				
REPORT TO: STILLWATER SCIENCES 2855 TELEGRAPH AVE SUITE 400 BERKELEY CA 94705 PROJECT MANAGER: MAIA SINGER PROJECT NAME: SMUD In situ + Bac-T Monitoring SAMPLED BY: SMG + Bred JOB DESCRIPTION: monitor seasonal bacteria levels in UARP + CB reaches SITE LOCATION: UARP		CLIENT JOB NUMBER DESTINATION LABORATORY <input checked="" type="checkbox"/> CLS (916) 638-7301 3249 FITZGERALD RD. RANCHO CORDOVA, CA 95742 <input type="checkbox"/> OTHER		ANALYSIS REQUESTED E. coli Fecal Coliform - 15 tubes PRESERVATIVES		GEOTRACKER: EDF REPORT <input checked="" type="checkbox"/> YES <input type="checkbox"/> NO GLOBAL ID: COMPOSITE: FIELD CONDITIONS: TURN AROUND TIME SPECIAL INSTRUCTIONS OR ALT. ID:				
DATE	TIME	SAMPLE IDENTIFICATION	MATRIX	CONTAINER NO.	TYPE	1 DAY	2 DAY	3 DAY	4 DAY	5 DAY
9/3/15	10:30	Bac-14 - BCR	Surface water			X	X			X
SUSPECTED CONSTITUENTS: _____ PRESERVATIVES: (1) HCL (2) HNO ₃ (3) COLD (4) NaOH (5) H ₂ SO ₄ (6) Na ₂ S ₂ O ₅ (7) _____										
RELINQUISHED BY (SIGN) X <i>[Signature]</i>		PRINT NAME / COMPANY Sara Gabrielson Stillwater Sciences		DATE / TIME 9/8/15 17:15		RECEIVED BY (SIGN) _____		PRINT NAME / COMPANY _____		
RECD AT LAB BY: _____				DATE / TIME: 9/3/15 17:15		CONDITIONS / COMMENTS: 0.9				
SHIPPED BY: <input type="checkbox"/> FED X <input type="checkbox"/> UPS <input type="checkbox"/> OTHER _____ AIR BILL # _____										

CA DOHS ELAP Accreditation/Registration Number 1233

3249 Fitzgerald Road Rancho Cordova, CA 95742

www.californialab.com

916-638-7301

Fax: 916-638-4510



CALIFORNIA LABORATORY SERVICES

Page 2 of 3

09/11/15 11:36

Stillwater Sciences 2855 Telegraph Ave., Suite 400 Berkeley, CA 94705	Project: SMUD In situ and Bac-T Monitoring Project Number: 500.20 / Task 0110.00 Project Manager: Maia Singer	CLS Work Order #: CYI0204 COC #: 164874
---	---	--

Microbiological Parameters by APHA Standard Methods

Analyte	Result	Reporting Limit	Units	Dilution	Batch	Prepared	Analyzed	Method	Notes
Bac-14-BCR (CYI0204-01) Water Sampled: 09/03/15 10:30 Received: 09/03/15 17:15									
E. Coli	<1	1.0	MPN/100 mL	1	CY06120	09/03/15	09/04/15	SM9223	
Fecal Coliforms	<1.8	1.8	"	"	CY06160	09/03/15	09/06/15	SM 9221	

CA DOHS ELAP Accreditation/Registration Number 1233

3249 Fitzgerald Road Rancho Cordova, CA 95742

www.californialab.com

916-638-7301

Fax: 916-638-4510

CALIFORNIA LABORATORY SERVICES

Page 3 of 3

09/11/15 11:36

Stillwater Sciences
2855 Telegraph Ave., Suite 400
Berkeley, CA 94705

Project: SMUD In situ and Bac-T Monitoring
Project Number: 500.20 / Task 0110.00
Project Manager: Maia Singer

CLS Work Order #: CYI0204
COC #: 164874

Notes and Definitions

BT-4a <1.8
BT-4 <1
DET Analyte DETECTED
ND Analyte NOT DETECTED at or above the reporting limit (or method detection limit when specified)
NR Not Reported
dry Sample results reported on a dry weight basis
RPD Relative Percent Difference

CA DOHS ELAP Accreditation/Registration Number 1233

3249 Fitzgerald Road Rancho Cordova, CA 95742

www.californialab.com

916-638-7301

Fax: 916-638-4510



Sacramento Municipal Utility District
Upper American River Project
FERC Project No. 2101

CALIFORNIA LABORATORY SERVICES

3249 Fitzgerald Road Rancho Cordova, CA 95742

September 15, 2015

CLS Work Order #: CYI0345
COC#:

Maia Singer
Stillwater Sciences
2855 Telegraph Ave., Suite 400
Berkeley, CA 94705

**Project Name: SMUD In situ and Bac-T
Monitoring**

Enclosed are the results of analyses for samples received by the laboratory on 09/08/15 17:20.
Samples were analyzed pursuant to client request utilizing EPA or other ELAP approved
methodologies. I certify that the results are in compliance both technically and for completeness.

Analytical results are attached to this letter. Please call if we can provide additional assistance.

Sincerely,

A handwritten signature in black ink, appearing to read "James Liang", is written over a light grey rectangular background.

James Liang, Ph.D.
Laboratory Director

CA DOHS ELAP Accreditation/Registration number 1233



CALIFORNIA LABORATORY SERVICES

Stillwater Sciences 2855 Telegraph Ave., Suite 400 Berkeley, CA 94705	Project: SMUD In situ and Bac-T Monitoring Project Number: 500.20 / Task 01 10.00 Project Manager: Maia Singer	CLS Work Order #: CY10345 COC #
---	--	---

CALIFORNIA LABORATORY SERVICES CHAIN OF CUSTODY CLS ID. NO. 1410345 (of)

Report To:				Client Job Number			ANALYSIS REQUESTED				GEOTRACKER				
Stillwater Sciences 2855 Telegraph Ave. Suite 400 Berkeley, CA 94705				Destination Laboratory			Fecal coliforms-1 Tube Fecal coliforms-20 Tube E. coli PRESERVATIVES				EDF REPORT YES <input checked="" type="checkbox"/> NO <input type="checkbox"/>				
Project Manager Maia Singer maia@stillwatersci.com Project Name SMUD In situ and Bac-T Monitoring Sampled By				<input checked="" type="checkbox"/> CLS (916) 638-7301 3249 Fitzgerald Road Rancho Cordova, CA 95742 www.californialab.com <input type="checkbox"/> OTHER							GLOBAL ID.				
Job Description Monitor seasonal bacteria levels in UARP and CB reaches.											FIELD CONDITIONS:				
Site Location UARP											TURNAROUND TIME IN DAYS SPECIAL INSTRUCTIONS				
DATE	TIME	SAMPLE IDENTIFICATION	FIELD ID.	MATRIX	NO.	TYPE	1	2	3	4	5				
9/8/2015	11:45	BAC-2-B1		Surface water	6		X							X	
9/8/2015	11:30	BAC-1-B1		Surface water	6		X							X	
9/8/2015	15:10	BAC-4-U		Surface water	6		X							X	
9/8/2015	15:00	BAC-3-LL		Surface water	6		X							X	
9/8/2015	14:15	BAC-6-GCP		Surface water	6		X							X	
9/8/2015	14:00	BAC-5-GCP		Surface water	6		X							X	
9/8/2015	13:30	BAC-B-UVR		Surface water	6			X	X					X	
9/8/2015	12:15	BAC-7-UVR		Surface water	6			X	X					X	
9/8/2015	11:25	BAC-9-UVR		Surface water	6			X	X					X	
9/8/2015	11:20	BAC-10-UVR		Surface water	6			X	X					X	
9/8/2015	11:00	BAC-11-JR		Surface water	6			X	X					X	
SUSPECTED CONSTITUENTS							SAMPLE RETENTION TIME				PRESERVATIVES (1) HCL (3) = COLD (2) HNO ₃ (4) = H2SO4				
RELINQUISHED BY (Signature)				PRINT NAME/COMPANY			DATE/TIME		RECEIVED BY (Signature)			PRINT NAME/COMPANY			
<i>[Signature]</i>				Kelleigh Crowley			9/8/15 5:20pm		<i>[Signature]</i>						
RECEIVED AT LAB BY: <i>AS</i>				DATE/TIME: 9/8/15 17:20			CONDITIONS/COMMENTS: (2,2)								
SHIPPED BY:				<input type="checkbox"/> FED EX <input type="checkbox"/> UPS <input type="checkbox"/> OTHER			AIR BILL #								

CA DOHS ELAP Accreditation/Registration Number 1233

3249 Fitzgerald Road Rancho Cordova, CA 95742

www.californialab.com

916-638-7301

Fax: 916-638-4510



CALIFORNIA LABORATORY SERVICES

Page 2 of 4

09/15/15 12:51

Stillwater Sciences 2855 Telegraph Ave., Suite 400 Berkeley, CA 94705	Project: SMUD In situ and Bac-T Monitoring Project Number: 500.20 / Task 0110.00 Project Manager: Maia Singer	CLS Work Order #: CYI0345 COC #:
---	---	-------------------------------------

Microbiological Parameters by APHA Standard Methods

Analyte	Result	Reporting Limit	Units	Dilution	Batch	Prepared	Analyzed	Method	Notes
Bac-2-BI (CYI0345-01) Water Sampled: 09/08/15 11:45 Received: 09/08/15 17:20									
E. Coli	<1	1.0	MPN/100 mL	1	CY06188	09/08/15	09/09/15	SM9223	
Fecal Coliforms	<1.8	1.8	"	"	CY06195	09/08/15	09/11/15	SM 9221	
Bac-1-BI (CYI0345-02) Water Sampled: 09/08/15 11:10 Received: 09/08/15 17:20									
E. Coli	<1	1.0	MPN/100 mL	1	CY06188	09/08/15	09/09/15	SM9223	
Fecal Coliforms	<1.8	1.8	"	"	CY06195	09/08/15	09/11/15	SM 9221	
Bac-4-LL (CYI0345-03) Water Sampled: 09/08/15 15:10 Received: 09/08/15 17:20									
E. Coli	<1	1.0	MPN/100 mL	1	CY06188	09/08/15	09/09/15	SM9223	
Fecal Coliforms	<1.8	1.8	"	"	CY06195	09/08/15	09/11/15	SM 9221	
Bac-3-LL (CYI0345-04) Water Sampled: 09/08/15 15:00 Received: 09/08/15 17:20									
E. Coli	<1	1.0	MPN/100 mL	1	CY06188	09/08/15	09/09/15	SM9223	
Fecal Coliforms	<1.8	1.8	"	"	CY06195	09/08/15	09/11/15	SM 9221	
Bac-6-GCR (CYI0345-05) Water Sampled: 09/08/15 14:15 Received: 09/08/15 17:20									
E. Coli	8.5	1.0	MPN/100 mL	1	CY06188	09/08/15	09/09/15	SM9223	
Fecal Coliforms	4.5	1.8	"	"	CY06195	09/08/15	09/11/15	SM 9221	
Bac-5-GCR (CYI0345-06) Water Sampled: 09/08/15 14:00 Received: 09/08/15 17:20									
E. Coli	1.0	1.0	MPN/100 mL	1	CY06188	09/08/15	09/09/15	SM9223	
Fecal Coliforms	<1.8	1.8	"	"	CY06195	09/08/15	09/11/15	SM 9221	
Bac-8-UVR (CYI0345-07) Water Sampled: 09/08/15 13:30 Received: 09/08/15 17:20									
E. Coli	<1	1.0	MPN/100 mL	1	CY06188	09/08/15	09/09/15	SM9223	
Fecal Coliforms	<1.8	1.8	"	"	CY06196	09/08/15	09/11/15	SM 9221	

CA DOHS ELAP Accreditation/Registration Number 1233

3249 Fitzgerald Road Rancho Cordova, CA 95742

www.californialab.com

916-638-7301

Fax: 916-638-4510

CALIFORNIA LABORATORY SERVICES

Page 3 of 4

09/15/15 12:51

Stillwater Sciences 2855 Telegraph Ave., Suite 400 Berkeley, CA 94705	Project: SMUD In situ and Bac-T Monitoring Project Number: 500.20 / Task 0110.00 Project Manager: Maia Singer	CLS Work Order #: CYI0345 COC #:
---	---	-------------------------------------

Microbiological Parameters by APHA Standard Methods

Analyte	Result	Reporting Limit	Units	Dilution	Batch	Prepared	Analyzed	Method	Notes
Bac-7-UVR (CYI0345-08) Water Sampled: 09/08/15 12:15 Received: 09/08/15 17:20									
E. Coli	<1	1.0	MPN/100 mL	1	CY06188	09/08/15	09/09/15	SM9223	
Fecal Coliforms	<1.8	1.8	"	"	CY06196	09/08/15	09/11/15	SM 9221	
Bac-9-UVR (CYI0345-09) Water Sampled: 09/08/15 11:25 Received: 09/08/15 17:20									
E. Coli	<1	1.0	MPN/100 mL	1	CY06188	09/08/15	09/09/15	SM9223	
Fecal Coliforms	<1.8	1.8	"	"	CY06196	09/08/15	09/11/15	SM 9221	
Bac-10-UVR (CYI0345-10) Water Sampled: 09/08/15 12:50 Received: 09/08/15 17:20									
E. Coli	<1	1.0	MPN/100 mL	1	CY06188	09/08/15	09/09/15	SM9223	
Fecal Coliforms	2.0	1.8	"	"	CY06196	09/08/15	09/11/15	SM 9221	
Bac-11-JR (CYI0345-11) Water Sampled: 09/08/15 11:00 Received: 09/08/15 17:20									
E. Coli	<1	1.0	MPN/100 mL	1	CY06188	09/08/15	09/09/15	SM9223	
Fecal Coliforms	<1.8	1.8	"	"	CY06196	09/08/15	09/11/15	SM 9221	

CA DOHS ELAP Accreditation/Registration Number 1233

3249 Fitzgerald Road Rancho Cordova, CA 95742

www.californialab.com

916-638-7301

Fax: 916-638-4510



CALIFORNIA LABORATORY SERVICES

Page 4 of 4

09/15/15 12:51

Stillwater Sciences 2855 Telegraph Ave., Suite 400 Berkeley, CA 94705	Project: SMUD In situ and Bac-T Monitoring Project Number: 500.20 / Task 0110.00 Project Manager: Maia Singer	CLS Work Order #: CYI0345 COC #:
---	---	-------------------------------------

Notes and Definitions

BT-4a	<1.8
BT-4	<1
DET	Analyte DETECTED
ND	Analyte NOT DETECTED at or above the reporting limit (or method detection limit when specified)
NR	Not Reported
dry	Sample results reported on a dry weight basis
RPD	Relative Percent Difference

CA DOHS ELAP Accreditation/Registration Number 1233

3249 Fitzgerald Road Rancho Cordova, CA 95742

www.californialab.com

916-638-7301

Fax: 916-638-4510

CALIFORNIA LABORATORY SERVICES

3249 Fitzgerald Road Rancho Cordova, CA 95742

September 17, 2015

CLS Work Order #: CYI0443
COC#:


Maia Singer
Stillwater Sciences
2855 Telegraph Ave., Suite 400
Berkeley, CA 94705

**Project Name: SMUD In situ and Bac-T
Monitoring**

Enclosed are the results of analyses for samples received by the laboratory on 09/10/15 17:00.
Samples were analyzed pursuant to client request utilizing EPA or other ELAP approved
methodologies. I certify that the results are in compliance both technically and for completeness.

Analytical results are attached to this letter. Please call if we can provide additional assistance.

Sincerely,



James Liang, Ph.D.
Laboratory Director

CA DOHS ELAP Accreditation/Registration number 1233



CALIFORNIA LABORATORY SERVICES

Stillwater Sciences 2855 Telegraph Ave., Suite 400 Berkeley, CA 94705	Project: SMUD In situ and Bac-T Monitoring Project Number: 500.20 / Task 01 10.00 Project Manager: Maia Singer	CLS Work Order #: C370-443 COC #
---	--	-------------------------------------

CALIFORNIA LABORATORY SERVICES CHAIN OF CUSTODY CLS ID. NO. C410443 (of)

Report To: Stillwater Sciences 2855 Telegraph Ave. Suite 400 Berkeley, CA 94705				Client Job Number Destination Laboratory <input checked="" type="checkbox"/> CLS (916) 638-7301 3249 Fitzgerald Road Rancho Cordova, CA 95742 www.californialab.com <input type="checkbox"/> OTHER			ANALYSIS REQUESTED Fecal coliform-15 Tube Fecal coliform-20 Tube E. coli PRESERVATIVES					GEOTRACKER EDF REPORT YES <input checked="" type="checkbox"/> NO <input type="checkbox"/> GLOBAL ID. FIELD CONDITIONS: TURNAROUND TIME IN DAYS SPECIAL INSTRUCTIONS									
Project Manager Maia Singer maia@stillwatersci.com Project Name SMUD In situ and Bac-T Monitoring Sampled By Job Description Monitor seasonal bacteria levels in UARP and CB reaches. Site Location UARP																					
DATE	TIME	SAMPLE IDENTIFICATION	FIELD ID.	CONTAINER			6	X	X	X	X	X	X	X	X	X	X				
				MATRIX	NO.	TYPE															
9/16/15	15:50	BAC-15-SCR		Surface water			6	X									X				
9/16/15	13:00	BAC-13-THE		Surface water			6	X									X				
9/16/15	14:30	BAC-14-BCR		Surface water			6	X									X				
9/16/15	11:05	BAC-2-BE		Surface water			6	X									X				
9/16/15	13:15	BAC-12-THE		Surface water			6	X									X				
9/16/15	10:35	BAC-1-BT		Surface water			6	X									X				
				Surface water			6										X				
				Surface water			6										X				
				Surface water			6										X				
				Surface water			6										X				
				Surface water			6										X				
SUSPECTED CONSTITUENTS							SAMPLE RETENTION TIME					PRESERVATIVES (1) HCL (3) - COLD (2) HNO3 (4) - HES04									
RELINQUISHED BY (Signature) <i>Elise DeFranco</i>				PRINT NAME/COMPANY Elise DeFranco - Stillwater Sciences			DATE/TIME 9/16/15 1700			RECEIVED BY (Signature) <i>MA</i>					PRINT NAME/COMPANY						
RECEIVED AT LAB BY: <i>MS</i>				DATE/TIME: 9/16/15 1700			CONDITIONS/COMMENTS: <i>(MA)</i>														
SHIPPED BY: <input type="checkbox"/> FED EX <input type="checkbox"/> UPS <input type="checkbox"/> OTHER				AIR BILL #																	

CA DOHS ELAP Accreditation/Registration Number 1233

3249 Fitzgerald Road Rancho Cordova, CA 95742 www.californialab.com 916-638-7301 Fax: 916-638-4510

CALIFORNIA LABORATORY SERVICES

Page 2 of 3

09/17/15 13:10

Stillwater Sciences 2855 Telegraph Ave., Suite 400 Berkeley, CA 94705	Project: SMUD In situ and Bac-T Monitoring Project Number: 500.20 / Task 0110.00 Project Manager: Maia Singer	CLS Work Order #: CYI0443 COC #:
---	---	-------------------------------------

Microbiological Parameters by APHA Standard Methods

Analyte	Result	Reporting Limit	Units	Dilution	Batch	Prepared	Analyzed	Method	Notes
Bac-15-SCR (CYI0443-01) Water Sampled: 09/10/15 10:50 Received: 09/10/15 17:00									
E. Coll	66.3	1.0	MPN/100 mL	1	CY06256	09/10/15	09/11/15	SM9223	
Fecal Coliforms	4.5	1.8	"	"	CY06260	09/10/15	09/13/15	SM 9221	HT-1
Bac-13-IHR (CYI0443-02) Water Sampled: 09/10/15 13:00 Received: 09/10/15 17:00									
E. Coll	1.0	1.0	MPN/100 mL	1	CY06256	09/10/15	09/11/15	SM9223	
Fecal Coliforms	2.0	1.8	"	"	CY06260	09/10/15	09/13/15	SM 9221	
Bac-14-BCR (CYI0443-03) Water Sampled: 09/10/15 14:30 Received: 09/10/15 17:00									
E. Coll	2.0	1.0	MPN/100 mL	1	CY06256	09/10/15	09/11/15	SM9223	
Fecal Coliforms	<1.8	1.8	"	"	CY06260	09/10/15	09/13/15	SM 9221	
Bac-2-BI (CYI0443-04) Water Sampled: 09/10/15 11:05 Received: 09/10/15 17:00									
E. Coll	1.0	1.0	MPN/100 mL	1	CY06256	09/10/15	09/11/15	SM9223	
Fecal Coliforms	2.0	1.8	"	"	CY06260	09/10/15	09/13/15	SM 9221	HT-B2
Bac-12-IHR (CYI0443-05) Water Sampled: 09/10/15 13:15 Received: 09/10/15 17:00									
E. Coll	<1	1.0	MPN/100 mL	1	CY06256	09/10/15	09/11/15	SM9223	
Fecal Coliforms	<1.8	1.8	"	"	CY06260	09/10/15	09/13/15	SM 9221	
Bac-1-BI (CYI0443-06) Water Sampled: 09/10/15 10:35 Received: 09/10/15 17:00									
E. Coll	2.0	1.0	MPN/100 mL	1	CY06256	09/10/15	09/11/15	SM9223	
Fecal Coliforms	<1.8	1.8	"	"	CY06260	09/10/15	09/13/15	SM 9221	HT-1

CA DOHS ELAP Accreditation/Registration Number 1233

3249 Fitzgerald Road Rancho Cordova, CA 95742

www.californialab.com

916-638-7301

Fax: 916-638-4510



CALIFORNIA LABORATORY SERVICES

Page 3 of 3

09/17/15 13:10

Stillwater Sciences 2855 Telegraph Ave., Suite 400 Berkeley, CA 94705	Project: SMUD In situ and Bac-T Monitoring Project Number: 500.20 / Task 0110.00 Project Manager: Maia Singer	CLS Work Order #: CYI0443 COC #:
---	---	-------------------------------------

Notes and Definitions

HT-B2	The remaining holding time was less than an hour when the sample was received at the laboratory. Therefore, it was analyzed outside the holding time.
HT-1	The sample was received outside of the EPA recommended holding time.
BT-4a	<1.8
BT-4	<1
DET	Analyte DETECTED
ND	Analyte NOT DETECTED at or above the reporting limit (or method detection limit when specified)
NR	Not Reported
dry	Sample results reported on a dry weight basis
RPD	Relative Percent Difference

CA DOHS ELAP Accreditation/Registration Number 1233

3249 Fitzgerald Road Rancho Cordova, CA 95742

www.californialab.com

916-638-7301

Fax: 916-638-4510

CALIFORNIA LABORATORY SERVICES

3249 Fitzgerald Road Rancho Cordova, CA 95742

September 21, 2015

CLS Work Order #: CY10560
COC#:


Maia Singer
Stillwater Sciences
2855 Telegraph Ave., Suite 400
Berkeley, CA 94705

**Project Name: SMUD In situ and Bac-T
Monitoring**

Enclosed are the results of analyses for samples received by the laboratory on 09/14/15 16:26.
Samples were analyzed pursuant to client request utilizing EPA or other ELAP approved
methodologies. I certify that the results are in compliance both technically and for completeness.

Analytical results are attached to this letter. Please call if we can provide additional assistance.

Sincerely,



James Liang, Ph.D.
Laboratory Director

CA DOHS ELAP Accreditation/Registration number 1233



CALIFORNIA LABORATORY SERVICES

Stillwater Sciences 2855 Telegraph Ave, Suite 400 Berkeley, CA 94705	Project: SMUD In situ and Bac-T Monitoring Project Number: 500.20 / Task 01 10.00 Project Manager: Maia Singer	CLS Work Order #: C370560 COC #
--	--	------------------------------------

CALIFORNIA LABORATORY SERVICES CHAIN OF CUSTODY

CLS ID. NO. 1470560 (of)

Report To: Stillwater Sciences 2855 Telegraph Ave. Suite 400 Berkeley, CA 94705 Project Manager Maia Singer maia@stillwatersci.com Project Name SMUD In situ and Bac-T Monitoring Sampled By Job Description Monitor seasonal bacteria levels in UARP and CB reaches. Site Location UARP				Client Job Number Destination Laboratory <input checked="" type="checkbox"/> CLS (916) 638-7301 3249 Fitzgerald Road Rancho Cordova, CA 95742 www.californialab.com <input type="checkbox"/> OTHER			ANALYSIS REQUESTED Fecal coliform-15 Tube Fecal coliform-20 Tube E. coli PRESERVATIVES				GEOTRACKER EDF REPORT YES <input checked="" type="checkbox"/> NO GLOBAL ID. FIELD CONDITIONS: TURNAROUND TIME IN DAYS SPECIAL INSTRUCTIONS								
DATE	TIME	SAMPLE IDENTIFICATION	FIELD ID.	MATRIX	CONTAINER NO.	TYPE	6												
9/14/15	14:55	BAC-7-OVR		Surface water			6	X	X										
9/14/15	14:20	BAC-6- 6CR GCR		Surface water			6	X	X										
9/14/15	14:05	BAC-5-GCR		Surface water			6	X	X										
9/14/15	13:20	BAC-4-LL		Surface water			6	X	X										
9/14/15	12:45	BAC-3-LL		Surface water			6	X	X										
9/14/15	11:30	BAC-8-OVR		Surface water			6	X	X										
9/14/15	11:00	BAC-10-OVR		Surface water			6	X	X										
				Surface water			6												
				Surface water			6												
				Surface water			6												
				Surface water			6												
				Surface water			6												
SUSPECTED CONSTITUENTS							SAMPLE RETENTION TIME			PRESERVATIVES (1) HCL (2) HNO ₃ (3) - COLD (4) - 112501									
RELEASED BY (Signature) <i>Maia Singer</i>				PRINT NAME/COMPANY Kelleigh Crowe Stillwater Sciences		DATE/TIME 9/14/15 16:26		RECEIVED BY (Signature) <i>[Signature]</i>			PRINT NAME/COMPANY								
RECEIVED AT LAB BY: <i>AS</i>				DATE/TIME: 9/14/15 16:28		CONDITIONS/COMMENTS: (3.0)													
SHIPPED BY:				<input type="checkbox"/> FED EX <input type="checkbox"/> UPS <input type="checkbox"/> OTHER			AIR BILL #												

CA DOHS ELAP Accreditation/Registration Number 1233

3249 Fitzgerald Road Rancho Cordova, CA 95742

www.californialab.com

916-638-7301

Fax: 916-638-4510

CALIFORNIA LABORATORY SERVICES

Page 2 of 3

09/21/15 13:11

Stillwater Sciences 2855 Telegraph Ave., Suite 400 Berkeley, CA 94705	Project: SMUD In situ and Bac-T Monitoring Project Number: 500.20 / Task 0110.00 Project Manager: Maia Singer	CLS Work Order #: CYI0560 COC #:
---	---	-------------------------------------

Microbiological Parameters by APHA Standard Methods

Analyte	Result	Reporting Limit	Units	Dilution	Batch	Prepared	Analyzed	Method	Notes
Bac-7-UVR (CYI0560-01) Water Sampled: 09/14/15 14:55 Received: 09/14/15 16:26									
E. Coli	2.0	1.0	MPN/100 mL	1	CY06338	09/14/15	09/15/15	SM9223	
Fecal Coliforms	2.0	1.8	"	"	CY06346	"	09/17/15	SM 9221	
Bac-6-GCR (CYI0560-02) Water Sampled: 09/14/15 14:20 Received: 09/14/15 16:26									
E. Coli	<1	1.0	MPN/100 mL	1	CY06338	09/14/15	09/15/15	SM9223	
Fecal Coliforms	7.8	1.8	"	"	CY06348	"	09/17/15	SM 9221	
Bac-5-GCR (CYI0560-03) Water Sampled: 09/14/15 14:05 Received: 09/14/15 16:26									
E. Coli	<1	1.0	MPN/100 mL	1	CY06338	09/14/15	09/15/15	SM9223	
Fecal Coliforms	<1.8	1.8	"	"	CY06348	"	09/17/15	SM 9221	
Bac-4-LL (CYI0560-04) Water Sampled: 09/14/15 13:20 Received: 09/14/15 16:26									
E. Coli	<1	1.0	MPN/100 mL	1	CY06338	09/14/15	09/15/15	SM9223	
Fecal Coliforms	4.0	1.8	"	"	CY06348	"	09/17/15	SM 9221	
Bac-3-LL (CYI0560-05) Water Sampled: 09/14/15 12:45 Received: 09/14/15 16:26									
E. Coli	<1	1.0	MPN/100 mL	1	CY06338	09/14/15	09/15/15	SM9223	
Fecal Coliforms	4.5	1.8	"	"	CY06348	"	09/17/15	SM 9221	
Bac-8-UVR (CYI0560-06) Water Sampled: 09/14/15 11:30 Received: 09/14/15 16:26									
E. Coli	1.0	1.0	MPN/100 mL	1	CY06338	09/14/15	09/15/15	SM9223	
Fecal Coliforms	11	1.8	"	"	CY06346	"	09/17/15	SM 9221	
Bac-10-UVR (CYI0560-07) Water Sampled: 09/14/15 11:00 Received: 09/14/15 16:26									
E. Coli	<1	1.0	MPN/100 mL	1	CY06338	09/14/15	09/15/15	SM9223	
Fecal Coliforms	<1.8	1.8	"	"	CY06346	"	09/17/15	SM 9221	

CA DOHS ELAP Accreditation/Registration Number 1233

3249 Fitzgerald Road Rancho Cordova, CA 95742

www.californialab.com

916-638-7301

Fax: 916-638-4510



CALIFORNIA LABORATORY SERVICES

Page 3 of 3

09/21/15 13:11

Stillwater Sciences 2855 Telegraph Ave., Suite 400 Berkeley, CA 94705	Project: SMUD In situ and Bac-T Monitoring Project Number: 500.20 / Task 0110.00 Project Manager: Maia Singer	CLS Work Order #: CYI0560 COC #:
---	---	-------------------------------------

Notes and Definitions

BT-4a	<1.8
BT-4	<1
DET	Analyte DETECTED
ND	Analyte NOT DETECTED at or above the reporting limit (or method detection limit when specified)
NR	Not Reported
dry	Sample results reported on a dry weight basis
RPD	Relative Percent Difference

CA DOHS ELAP Accreditation/Registration Number 1233

3249 Fitzgerald Road Rancho Cordova, CA 95742

www.californialab.com

916-638-7301

Fax: 916-638-4510

CALIFORNIA LABORATORY SERVICES

3249 Fitzgerald Road Rancho Cordova, CA 95742

September 23, 2015

CLS Work Order #: CYI0684
COC#:


Maia Singer
Stillwater Sciences
2855 Telegraph Ave., Suite 400
Berkeley, CA 94705

**Project Name: SMUD In situ and Bac-T
Monitoring**

Enclosed are the results of analyses for samples received by the laboratory on 09/16/15 15:40.
Samples were analyzed pursuant to client request utilizing EPA or other ELAP approved
methodologies. I certify that the results are in compliance both technically and for completeness.

Analytical results are attached to this letter. Please call if we can provide additional assistance.

Sincerely,

A handwritten signature in black ink, appearing to read "James Liang", is placed over a light gray rectangular background.

James Liang, Ph.D.
Laboratory Director

CA DOHS ELAP Accreditation/Registration number 1233



CALIFORNIA LABORATORY SERVICES

Page 1 of 3

09/23/15 10:01

Stillwater Sciences 2855 Telegraph Ave., Suite 400 Berkeley, CA 94705	Project: SMUD In situ and Bac-T Monitoring Project Number: 500.20 / Task 01 10.00 Project Manager: Maia Singer	CLS Work Order #: CY10684 COC #
---	--	------------------------------------

CALIFORNIA LABORATORY SERVICES CHAIN OF CUSTODY				CLC ID. NO. <u>CYT0684</u> (of)							
Report To: Stillwater Sciences 2855 Telegraph Ave. Suite 400 Berkeley, CA 94705		Client Job Number Destination Laboratory <input checked="" type="checkbox"/> CLS (916) 638-7301 3249 Fitzgerald Road Rancho Cordova, CA 95742 www.californialab.com <input type="checkbox"/> OTHER		ANALYSIS REQUESTED Fecal coliform-15 Tube Fecal coliform-20 Tube E. coli							
Project Manager Maia Singer <u>maia@stillwatersci.com</u>		Job Description Monitor seasonal bacteria levels in UARP and CB reaches.		GEOTRACKER EDF REPORT YES <input checked="" type="checkbox"/> NO <input type="checkbox"/> GLOBAL ID. FIELD CONDITIONS:							
Project Name SMUD In situ and Bac-T Monitoring		Site Location UARP		TURNAROUND TIME IN DAYS 1 2 3 5 SPECIAL INSTRUCTIONS							
DATE	TIME	SAMPLE IDENTIFICATION	FIELD ID.	MATRIX	NO.	TYPE	1	2	3	5	
9/16/15	11:15	Bac-9-UVR		Surface water	6		X	X		X	
9/16/15	11:57	Bac-11-JR		Surface water	6		X	X		X	
9/16/15	10:19	Bac-12-IHR		Surface water	6	X	X			X	
9/16/15	9:50	Bac-13-IHR		Surface water	6	X	X			X	
9/16/15	13:25	Bac-14-BCR		Surface water	6	X	X			X	
9/16/15	13:30	Bac-15-SCR		Surface water	6	X	X			X	
				Surface water	6					X	
				Surface water	6					X	
				Surface water	6					X	
				Surface water	6					X	
				Surface water	6					X	
				Surface water	6					X	
SUSPECTED CONSTITUENTS				SAMPLE RETENTION TIME			PRESERVATIVES (1) HCL (3) = COLD (2) HNO ₃ (4) = H ₂ SO ₄				
REINVOICED BY (Signature)		PRINT NAME/COMPANY		DATE/TIME		RECEIVED BY (Signature)		PRINT NAME/COMPANY			
<i>Heather Bowen</i>		Heather Bowen Stillwater Sciences		9/16/15		<i>[Signature]</i>					
RECEIVED AT LAB BY: <i>[Signature]</i>		DATE/TIME: 9/16/15 15:40		CONDITIONS/COMMENTS: (2.0)							
SHIPPED BY:		<input type="checkbox"/> FED EX <input type="checkbox"/> UPS <input type="checkbox"/> OTHER		AIR BILL #							

CA DOHS ELAP Accreditation/Registration Number 1233

3249 Fitzgerald Road Rancho Cordova, CA 95742

www.californialab.com

916-638-7301

Fax: 916-638-4510

CALIFORNIA LABORATORY SERVICES

Page 2 of 3

09/23/15 10:01

Stillwater Sciences 2855 Telegraph Ave., Suite 400 Berkeley, CA 94705	Project: SMUD In situ and Bac-T Monitoring Project Number: 500.20 / Task 0110.00 Project Manager: Maia Singer	CLS Work Order #: CYI0684 COC #:
---	---	-------------------------------------

Microbiological Parameters by APHA Standard Methods

Analyte	Result	Reporting Limit	Units	Dilution	Batch	Prepared	Analyzed	Method	Notes
Bac-9-UVR (CYI0684-01) Water Sampled: 09/16/15 11:15 Received: 09/16/15 15:40									
E. Coli	<1	1.0	MPN/100 mL	1	CY06404	09/16/15	09/17/15	SM9223	
Fecal Coliforms	<1.8	1.8	"	"	CY06400	09/16/15	09/19/15	SM 9221	
Bac-11-JR (CYI0684-02) Water Sampled: 09/16/15 11:51 Received: 09/16/15 15:40									
E. Coll	1.0	1.0	MPN/100 mL	1	CY06404	09/16/15	09/17/15	SM9223	
Fecal Colliforms	2.0	1.8	"	"	CY06400	09/16/15	09/19/15	SM 9221	
Bac-12-IHR (CYI0684-03) Water Sampled: 09/16/15 10:19 Received: 09/16/15 15:40									
E. Coli	<1	1.0	MPN/100 mL	1	CY06404	09/16/15	09/17/15	SM9223	
Fecal Coliforms	<1.8	1.8	"	"	CY06401	09/16/15	09/19/15	SM 9221	
Bac-13-IHR (CYI0684-04) Water Sampled: 09/16/15 09:50 Received: 09/16/15 15:40									
E. Coll	1.0	1.0	MPN/100 mL	1	CY06404	09/16/15	09/17/15	SM9223	
Fecal Coliforms	<1.8	1.8	"	"	CY06401	09/16/15	09/19/15	SM 9221	
Bac-14-BCR (CYI0684-05) Water Sampled: 09/16/15 13:25 Received: 09/16/15 15:40									
E. Coli	235.9	1.0	MPN/100 mL	1	CY06404	09/16/15	09/17/15	SM9223	
Fecal Colliforms	130	1.8	"	"	CY06401	09/16/15	09/19/15	SM 9221	
Bac-15-SCR (CYI0684-06) Water Sampled: 09/16/15 13:30 Received: 09/16/15 15:40									
E. Coll	1.0	1.0	MPN/100 mL	1	CY06404	09/16/15	09/17/15	SM9223	
Fecal Coliforms	<1.8	1.8	"	"	CY06401	09/16/15	09/19/15	SM 9221	

CA DOHS ELAP Accreditation/Registration Number 1233

3249 Fitzgerald Road Rancho Cordova, CA 95742

www.californialab.com

916-638-7301

Fax: 916-638-4510



CALIFORNIA LABORATORY SERVICES

Page 3 of 3

09/23/15 10:01

Stillwater Sciences 2855 Telegraph Ave., Suite 400 Berkeley, CA 94705	Project: SMUD In situ and Bac-T Monitoring Project Number: 500.20 / Task 0110.00 Project Manager: Maia Singer	CLS Work Order #: CYI0684 COC #:
---	---	-------------------------------------

Notes and Definitions

BT-4a	<1.8
BT-4	<1
DET	Analyte DETECTED
ND	Analyte NOT DETECTED at or above the reporting limit (or method detection limit when specified)
NR	Not Reported
dry	Sample results reported on a dry weight basis
RPD	Relative Percent Difference

CA DOHS ELAP Accreditation/Registration Number 1233

3249 Fitzgerald Road Rancho Cordova, CA 95742

www.californialab.com

916-638-7301

Fax: 916-638-4510

CALIFORNIA LABORATORY SERVICES

3249 Fitzgerald Road Rancho Cordova, CA 95742

September 24, 2015

CLS Work Order #: CY10737
COC#:


Maia Singer
Stillwater Sciences
2855 Telegraph Ave., Suite 400
Berkeley, CA 94705

**Project Name: SMUD In situ and Bac-T
Monitoring**

Enclosed are the results of analyses for samples received by the laboratory on 09/17/15 15:35.
Samples were analyzed pursuant to client request utilizing EPA or other ELAP approved
methodologies. I certify that the results are in compliance both technically and for completeness.

Analytical results are attached to this letter. Please call if we can provide additional assistance.

Sincerely,



James Liang, Ph.D.
Laboratory Director

CA DOHS ELAP Accreditation/Registration number 1233



CALIFORNIA LABORATORY SERVICES

Stillwater Sciences 2855 Telegraph Ave, Suite 400 Berkeley, CA 94705	Project: SMUD In situ and Bac-T Monitoring Project Number: 500.20 / Task 01 10.00 Project Manager: Maia Singer	CLS Work Order #: CY10737 COC #
--	--	------------------------------------

CALIFORNIA LABORATORY SERVICES CHAIN OF CUSTODY CLS ID. NO. CY10737 (of)

Report To: Stillwater Sciences 2855 Telegraph Ave. Suite 400 Berkeley, CA 94705 Project Manager: Maia Singer maia@stillwatersci.com Project Name: SMUD In situ and Bac-T Monitoring Sampled By: Job Description: Monitor seasonal bacteria levels in UARP and CB reaches. Site Location: UARP				Client Job Number Destination Laboratory <input checked="" type="checkbox"/> CLS (916) 638-7301 3249 Fitzgerald Road Rancho Cordova, CA 95742 www.californialab.com <input type="checkbox"/> OTHER			ANALYSIS REQUESTED Fecal coliform-15 Tube Fecal coliform-20 Tube E. coli PRESERVATIVES					GEOTRACKER EDF REPORT YES <input checked="" type="checkbox"/> NO <input type="checkbox"/> GLOBAL ID: FIELD CONDITIONS: TURNAROUND TIME IN DAYS SPECIAL INSTRUCTIONS						
DATE	TIME	SAMPLE IDENTIFICATION	FIELD ID.	CONTAINER			TURNAROUND TIME IN DAYS					SPECIAL INSTRUCTIONS						
				MATRIX	NO.	TYPE	1	2	3	4	5							
9/17/15	9:20	Bac-1- B5		Surface water	6		X											
9/17/15	10:20	Bac-2- B1		Surface water	6		X											
				Surface water	6													
				Surface water	6													
				Surface water	6													
				Surface water	6													
				Surface water	6													
				Surface water	6													
				Surface water	6													
				Surface water	6													
				Surface water	6													
				Surface water	6													
SUSPECTED CONSTITUENTS							SAMPLE RETENTION TIME			PRESERVATIVES (1) HCL (2) HNO ₃ (3) - COLD (4) - H2SO4								
RELEASED BY (Signature)			PRINT NAME/COMPANY			DATE/TIME			RECEIVED BY (Signature)			PRINT NAME/COMPANY						
<i>[Signature]</i>			Heather Bowen Stillwater Sciences			9/17/15 15:35												
RECEIVED AT LAB BY: <i>[Signature]</i>			DATE/TIME: 9-17-15			CONDITIONS/COMMENTS:												
SHIPPED BY:			<input type="checkbox"/> FEDEX <input checked="" type="checkbox"/> UPS <input type="checkbox"/> OTHER			1535			0.7			AIR BILL #						

CA DOHS ELAP Accreditation/Registration Number 1233

3249 Fitzgerald Road Rancho Cordova, CA 95742

www.californialab.com

916-638-7301

Fax: 916-638-4510



CALIFORNIA LABORATORY SERVICES

Page 2 of 3

09/24/15 10:11

Stillwater Sciences 2855 Telegraph Ave., Suite 400 Berkeley, CA 94705	Project: SMUD In situ and Bac-T Monitoring Project Number: 500.20 / Task 0110.00 Project Manager: Maia Singer	CLS Work Order #: CYI0737 COC #:
---	---	-------------------------------------

Microbiological Parameters by APHA Standard Methods

Analyte	Result	Reporting Limit	Units	Dilution	Batch	Prepared	Analyzed	Method	Notes
Bac-1-BI (CYI0737-01) Water Sampled: 09/17/15 09:20 Received: 09/17/15 15:35									
E. Coli	<1	1.0	MPN/100 mL	1	CY06446	09/17/15	09/18/15	SM9223	
Fecal Coliforms	<1.8	1.8	"	"	CY06442	09/17/15	09/20/15	SM 9221	
Bac-2-BI (CYI0737-02) Water Sampled: 09/17/15 10:20 Received: 09/17/15 15:35									
E. Coli	1.0	1.0	MPN/100 mL	1	CY06446	09/17/15	09/18/15	SM9223	
Fecal Coliforms	<1.8	1.8	"	"	CY06442	09/17/15	09/20/15	SM 9221	

CA DOHS ELAP Accreditation/Registration Number 1233

3249 Fitzgerald Road Rancho Cordova, CA 95742

www.californialab.com

916-638-7301

Fax: 916-638-4510



CALIFORNIA LABORATORY SERVICES

Page 3 of 3

09/24/15 10:11

Stillwater Sciences 2855 Telegraph Ave., Suite 400 Berkeley, CA 94705	Project: SMUD In situ and Bac-T Monitoring Project Number: 500.20 / Task 0110.00 Project Manager: Maia Singer	CLS Work Order #: CYI0737 COC #:
---	---	-------------------------------------

Notes and Definitions

BT-4a	<1.8
BT-4	<1
DET	Analyte DETECTED
ND	Analyte NOT DETECTED at or above the reporting limit (or method detection limit when specified)
NR	Not Reported
dry	Sample results reported on a dry weight basis
RPD	Relative Percent Difference

CA DOHS ELAP Accreditation/Registration Number 1233

3249 Fitzgerald Road Rancho Cordova, CA 95742

www.californialab.com

916-638-7301

Fax: 916-638-4510

CALIFORNIA LABORATORY SERVICES

3249 Fitzgerald Road Rancho Cordova, CA 95742

September 28, 2015

CLS Work Order #: CY10875
COC#:

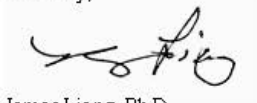
Maia Singer
Stillwater Sciences
2855 Telegraph Ave., Suite 400
Berkeley, CA 94705

**Project Name: SMUD In situ and Bac-T
Monitoring**

Enclosed are the results of analyses for samples received by the laboratory on 09/21/15 16:48.
Samples were analyzed pursuant to client request utilizing EPA or other ELAP approved
methodologies. I certify that the results are in compliance both technically and for completeness.

Analytical results are attached to this letter. Please call if we can provide additional assistance.

Sincerely,



James Liang, Ph.D.
Laboratory Director

CA DOHS ELAP Accreditation/Registration number 1233



CALIFORNIA LABORATORY SERVICES

Stillwater Sciences 2855 Telegraph Ave., Suite 400 Berkeley, CA 94705	Project: SMUD In situ and Bac-T Monitoring Project Number: 500.20 / Task 01 10.00 Project Manager: Maia Singer	CLS Work Order #: CY10875 COC #
---	--	---

CALIFORNIA LABORATORY SERVICES CHAIN OF CUSTODY CLS ID. NO. CY10875 (of)

Report To:				Client Job Number			ANALYSIS REQUESTED				GEOTRACKER						
Stillwater Sciences 2855 Telegraph Ave. Suite 400 Berkeley, CA 94705				Destination Laboratory			Fecal coliform-15 Tube Fecal coliform-20 Tube E. coli				EDF REPORT YES <input checked="" type="checkbox"/> NO <input type="checkbox"/>						
Project Manager Maia Singer maia@stillwatersei.com				<input checked="" type="checkbox"/> CLS (916) 638-7301 3249 Fitzgerald Road Rancho Cordova, CA 95742 www.californialab.com							GLOBAL ID.						
Project Name SMUD In situ and Bac-T Monitoring				<input type="checkbox"/> OTHER							FIELD CONDITIONS:						
Sampled By											TURNAROUND TIME IN DAYS						
Job Description Monitor seasonal bacteria levels in UARP and CB reaches.											SPECIAL INSTRUCTIONS						
Site Location UARP											1 2 3 5						
DATE	TIME	SAMPLE IDENTIFICATION	FIELD ID.	CONTAINER			6	X	X	X	X	X	X	X	X		
				MATRIX	NO.	TYPE											
9-21-15	10:40	Bac-3-LL		Surface water			6	X							X		
9-21-15	10:55	Bac-4-LL		Surface water			6	X							X		
9-21-15	11:30	Bac-5-GCR		Surface water			6	X							X		
9-21-15	11:49	Bac-6-GCR		Surface water			6	X							X		
9-21-15	12:25	Bac-10-UVR		Surface water			6		X	X					X		
9-21-15	14:00	Bac-8-UVR		Surface water			6		X	X					X		
9-21-15	14:50	Bac-7-UVR		Surface water			6		X	X					X		
				Surface water			6								X		
				Surface water			6								X		
				Surface water			6								X		
				Surface water			6								X		
				Surface water			6								X		
SUSPECTED CONSTITUENTS							SAMPLE RETENTION TIME				PRESERVATIVES (1)-HCL (3)-COLD (2)-HNO3 (4)-H2SO4						
RELINQUISHED BY (Signature)				PRINT NAME/COMPANY			DATE/TIME				RECEIVED BY (Signature)				PRINT NAME/COMPANY		
<i>Heather Bowen</i>				Heather Bowen Stillwater Science			9/21/15 16:48										
RECEIVED AT LAB BY: <i>DM</i>				DATE/TIME: 9/21/15 16:48			CONDITIONS/COMMENTS:										
SHIPPED BY:				<input type="checkbox"/> FED EX <input checked="" type="checkbox"/> UPS <input type="checkbox"/> OTHER			(12)				AIR BILL #						

CA DOHS ELAP Accreditation/Registration Number 1233

3249 Fitzgerald Road Rancho Cordova, CA 95742

www.californialab.com

916-638-7301

Fax: 916-638-4510

CALIFORNIA LABORATORY SERVICES

Page 2 of 3

09/28/15 14:33

Stillwater Sciences 2855 Telegraph Ave., Suite 400 Berkeley, CA 94705	Project: SMUD In situ and Bac-T Monitoring Project Number: 500.20 / Task 0110.00 Project Manager: Maia Singer	CLS Work Order #: CYI0875 COC #:
---	---	-------------------------------------

Microbiological Parameters by APHA Standard Methods

Analyte	Result	Reporting Limit	Units	Dilution	Batch	Prepared	Analyzed	Method	Notes
Bac-3-LL (CYI0875-01) Water Sampled: 09/21/15 10:40 Received: 09/21/15 16:48									
E. Coli	<1	1.0	MPN/100 mL	1	CY06513	09/21/15	09/22/15	SM9223	
Fecal Coliforms	<1.8	1.8	"	"	CY06505	09/21/15	09/28/15	SM 9221	
Bac-4-LL (CYI0875-02) Water Sampled: 09/21/15 10:55 Received: 09/21/15 16:48									
E. Coli	<1	1.0	MPN/100 mL	1	CY06513	09/21/15	09/22/15	SM9223	
Fecal Coliforms	<1.8	1.8	"	"	CY06505	09/21/15	09/28/15	SM 9221	
Bac-5-GCR (CYI0875-03) Water Sampled: 09/21/15 11:30 Received: 09/21/15 16:48									
E. Coli	1.0	1.0	MPN/100 mL	1	CY06513	09/21/15	09/22/15	SM9223	
Fecal Coliforms	<1.8	1.8	"	"	CY06505	09/21/15	09/28/15	SM 9221	
Bac-6-GCR (CYI0875-04) Water Sampled: 09/21/15 11:49 Received: 09/21/15 16:48									
E. Coli	<1	1.0	MPN/100 mL	1	CY06513	09/21/15	09/22/15	SM9223	
Fecal Coliforms	<1.8	1.8	"	"	CY06505	09/21/15	09/28/15	SM 9221	
Bac-10-UVR (CYI0875-05) Water Sampled: 09/21/15 12:25 Received: 09/21/15 16:48									
E. Coli	<1	1.0	MPN/100 mL	1	CY06513	09/21/15	09/22/15	SM9223	
Fecal Coliforms	<1.8	1.8	"	"	CY06504	09/21/15	09/24/15	SM 9221	
Bac-8-UVR (CYI0875-06) Water Sampled: 09/21/15 14:00 Received: 09/21/15 16:48									
E. Coli	<1	1.0	MPN/100 mL	1	CY06513	09/21/15	09/22/15	SM9223	
Fecal Coliforms	<1.8	1.8	"	"	CY06504	09/21/15	09/24/15	SM 9221	
Bac-7-UVR (CYI0875-07) Water Sampled: 09/21/15 14:50 Received: 09/21/15 16:48									
E. Coli	<1	1.0	MPN/100 mL	1	CY06513	09/21/15	09/22/15	SM9223	
Fecal Coliforms	2.0	1.8	"	"	CY06504	09/21/15	09/24/15	SM 9221	

CA DOHS ELAP Accreditation/Registration Number 1233

3249 Fitzgerald Road Rancho Cordova, CA 95742

www.californialab.com

916-638-7301

Fax: 916-638-4510



CALIFORNIA LABORATORY SERVICES

Page 3 of 3

09/28/15 14:33

Stillwater Sciences 2855 Telegraph Ave., Suite 400 Berkeley, CA 94705	Project: SMUD In situ and Bac-T Monitoring Project Number: 500.20 / Task 0110.00 Project Manager: Maia Singer	CLS Work Order #: CYI0875 COC #:
---	---	-------------------------------------

Notes and Definitions

BT-4a	<1.8
BT-4	<1
DET	Analyte DETECTED
ND	Analyte NOT DETECTED at or above the reporting limit (or method detection limit when specified)
NR	Not Reported
dry	Sample results reported on a dry weight basis
RPD	Relative Percent Difference

CA DOHS ELAP Accreditation/Registration Number 1233

3249 Fitzgerald Road Rancho Cordova, CA 95742

www.californialab.com

916-638-7301

Fax: 916-638-4510

CALIFORNIA LABORATORY SERVICES

3249 Fitzgerald Road Rancho Cordova, CA95742

September 29, 2015

CLS Work Order #: CYI0936
COC #:


Maia Singer
Stillwater Sciences
2855 Telegraph Ave., Suite 400
Berkeley, CA 94705

**Project Name: SMUD In situ and Bac-T
Monitoring**

Enclosed are the results of analyses for samples received by the laboratory on 09/22/15 17:30.
Samples were analyzed pursuant to client request utilizing EPA or other ELAP approved
methodologies. I certify that the results are in compliance both technically and for completeness.

Analytical results are attached to this letter. Please call if we can provide additional assistance.

Sincerely,

A handwritten signature in black ink, appearing to read "James Liang", is placed over a light gray rectangular background.

James Liang, Ph.D.
Laboratory Director

CA DOHS ELAP Accreditation/Registration number 1233



CALIFORNIA LABORATORY SERVICES

Stillwater Sciences 2855 Telegraph Ave., Suite 400 Berkeley, CA 94705	Project: SMUD In situ and Bac-T Monitoring Project Number: 500.20 / Task 0110.00 Project Manager: Maia Singer	CLS Work Order #: C410936 COC #
---	---	------------------------------------

CALIFORNIA LABORATORY SERVICES CHAIN OF CUSTODY CLS ID. NO. C410936 (of)

Report To: Stillwater Sciences 2855 Telegraph Ave. Suite 400 Berkeley, CA 94705 Project Manager Maia Singer maia@stillwatersci.com Project Name SMUD In situ and Bac-T Monitoring Sampled By Job Description Monitor seasonal bacteria levels in UARP and CB reaches Site Location UARP			Client Job Number Destination Laboratory <input checked="" type="checkbox"/> CLS (916) 638-7301 3249 Fitzgerald Road Rancho Cordova, CA 95742 www.californialab.com <input type="checkbox"/> OTHER			ANALYSIS REQUESTED Fecal coliform-15 Tube Fecal coliform-20 Tube E. coli PRESERVATIVES					GEOTRACKER EDF REPORT YES <input checked="" type="checkbox"/> NO GLOBAL ID. FIELD CONDITIONS: TURNAROUND TIME IN DAYS SPECIAL INSTRUCTIONS					
DATE	TIME	SAMPLE IDENTIFICATION	FIELD ID.	CONTAINER		6	7	8	9	10	11	12	13	14	15	
				MATRIX	NO.											TYPE
9/22/2015	14:00	Bac - 9 - VVR		Surface water												X
9/22/2015	15:30	Bac - 11 - JR		Surface water												X
9/22/2015	14:45	Bac - 12 - JKR		Surface water												X
9/22/2015	14:30	Bac - 18 - JKR		Surface water												X
9/22/2015	12:00	Bac - 2 - BI		Surface water												X
9/22/2015	09:30	Bac - 2 - BI		Surface water												X
				Surface water												X
				Surface water												X
				Surface water												X
				Surface water												X
				Surface water												X
SUSPECTED CONSTITUENTS						SAMPLE RETENTION TIME					PRESERVATIVES (1) HCL (3) = COLD (2) HNO ₃ (4) = H ₂ SO ₄					
RELINQUISHED BY (Signature)			PRINT NAME/COMPANY			DATE/TIME			RECEIVED BY (Signature)			PRINT NAME/COMPANY				
<i>[Signature]</i>			BRUCE HITCH/STILLWATER SCIENCES			9/22/2015 17:30			<i>[Signature]</i>							
RECEIVED AT LAB BY: <i>[Signature]</i>			DATE/TIME 9/22/15 1720			CONDITIONS/COMMENTS (1,3)										
SHIPPED BY:			<input type="checkbox"/> FED EX <input type="checkbox"/> UPS <input type="checkbox"/> OTHER			AIR BILL #										

CA DOHS ELAP Accreditation/Registration Number 1233

3249 Fitzgerald Road Rancho Cordova, CA 95742 www.californialab.com 916-638-7301 Fax: 916-638-4510

CALIFORNIA LABORATORY SERVICES

Page 2 of 3

09/29/15 10:43

Stillwater Sciences 2855 Telegraph Ave., Suite 400 Berkeley, CA 94705	Project: SMUD In situ and Bac-T Monitoring Project Number: 500.20 / Task 0110.00 Project Manager: Maia Singer	CLS Work Order #: CYI0936 COC #:
---	---	-------------------------------------

Microbiological Parameters by APHA Standard Methods

Analyte	Result	Reporting Limit	Units	Dilution	Batch	Prepared	Analyzed	Method	Notes
Bac-9-UVR (CYI0936-01) Water Sampled: 09/22/15 16:00 Received: 09/22/15 17:30									
E. Coli	2.0	1.0	MPN/100 mL	1	CY06545	09/22/15	09/23/15	SM9223	
Fecal Coliforms	<1.8	1.8	"	"	CY06551	09/22/15	09/25/15	SM 9221	
Bac-11-JR (CYI0936-02) Water Sampled: 09/22/15 15:30 Received: 09/22/15 17:30									
E. Coli	1.0	1.0	MPN/100 mL	1	CY06545	09/22/15	09/23/15	SM9223	
Fecal Coliforms	<1.8	1.8	"	"	CY06551	09/22/15	09/25/15	SM 9221	
Bac-12-IHR (CYI0936-03) Water Sampled: 09/22/15 14:45 Received: 09/22/15 17:30									
E. Coli	<1	1.0	MPN/100 mL	1	CY06545	09/22/15	09/23/15	SM9223	
Fecal Coliforms	<1.8	1.8	"	"	CY06548	09/22/15	09/25/15	SM 9221	
Bac-13-IHR (CYI0936-04) Water Sampled: 09/22/15 14:30 Received: 09/22/15 17:30									
E. Coli	<1	1.0	MPN/100 mL	1	CY06545	09/22/15	09/23/15	SM9223	
Fecal Coliforms	2.0	1.8	"	"	CY06548	09/22/15	09/25/15	SM 9221	
Bac-1-BI (CYI0936-05) Water Sampled: 09/22/15 10:00 Received: 09/22/15 17:30									
E. Coli	1.0	1.0	MPN/100 mL	1	CY06545	09/22/15	09/23/15	SM9223	
Fecal Coliforms	7.8	1.8	"	"	CY06548	09/22/15	09/25/15	SM 9221	HT-1
Bac-2-BI (CYI0936-06) Water Sampled: 09/22/15 09:30 Received: 09/22/15 17:30									
E. Coli	25.3	1.0	MPN/100 mL	1	CY06545	09/22/15	09/23/15	SM9223	
Fecal Coliforms	70	1.8	"	"	CY06548	09/22/15	09/25/15	SM 9221	HT-1

CA DOHS ELAP Accreditation/Registration Number 1233

3249 Fitzgerald Road Rancho Cordova, CA 95742

www.californialab.com

916-638-7301

Fax: 916-638-4510



CALIFORNIA LABORATORY SERVICES

Page 3 of 3

09/29/15 10:43

Stillwater Sciences 2855 Telegraph Ave., Suite 400 Berkeley, CA 94705	Project: SMUD In situ and Bac-T Monitoring Project Number: 500.20 / Task 0110.00 Project Manager: Maia Singer	CLS Work Order #: CYI0936 COC #:
---	---	-------------------------------------

Notes and Definitions

HT-1	The sample was received outside of the EPA recommended holding time.
BT-4a	<1.8
BT-4	<1
DET	Analyte DETECTED
ND	Analyte NOT DETECTED at or above the reporting limit (or method detection limit when specified)
NR	Not Reported
dry	Sample results reported on a dry weight basis
RPD	Relative Percent Difference

CA DOHS ELAP Accreditation/Registration Number 1233

3249 Fitzgerald Road Rancho Cordova, CA 95742

www.californialab.com

916-638-7301

Fax: 916-638-4510

CALIFORNIA LABORATORY SERVICES

3249 Fitzgerald Road Rancho Cordova, CA 95742

September 30, 2015

CLS Work Order #: CY11003
COC#:


Maia Singer
Stillwater Sciences
2855 Telegraph Ave., Suite 400
Berkeley, CA 94705

**Project Name: SMUD In situ and Bac-T
Monitoring**

Enclosed are the results of analyses for samples received by the laboratory on 09/23/15 15:10.
Samples were analyzed pursuant to client request utilizing EPA or other ELAP approved
methodologies. I certify that the results are in compliance both technically and for completeness.

Analytical results are attached to this letter. Please call if we can provide additional assistance.

Sincerely,



James Liang, Ph.D.
Laboratory Director

CA DOHS ELAP Accreditation/Registration number 1233



CALIFORNIA LABORATORY SERVICES

Stillwater Sciences 2855 Telegraph Ave., Suite 400 Berkeley, CA 94705	Project: SMUD In situ and Bac-T Monitoring Project Number: 500.20 / Task 01 10.00 Project Manager: Maia Singer	CLS Work Order #: CY11003 COC #
---	--	------------------------------------

CALIFORNIA LABORATORY SERVICES CHAIN OF CUSTODY CLS ID. NO. CY11003 (of)

Report To: Stillwater Sciences 2855 Telegraph Ave. Suite 400 Berkeley, CA 94705				Client Job Number Destination Laboratory			ANALYSIS REQUESTED Fecal coliform-15 Tube Fecal coliform-20 Tube E. coli				GEOTRACKER EDF REPORT YES <input checked="" type="checkbox"/> NO GLOBAL ID. FIELD CONDITIONS:			
Project Manager Maia Singer maia@stillwatersci.com				<input checked="" type="checkbox"/> CLS (916) 638-7301 3249 Fitzgerald Road Rancho Cordova, CA 95742 www.californialab.com			PRESERVATIVES				TURNAROUND TIME IN DAYS SPECIAL INSTRUCTIONS			
Project Name SMUD In situ and Bac-T Monitoring				<input type="checkbox"/> OTHER										
Job Description Monitor seasonal bacteria levels in UARP and CB reaches.				Site Location UARP										
DATE	TIME	SAMPLE IDENTIFICATION	FIELD ID.	CONTAINER			6	X	X	X	X	X	X	X
				MATRIX	NO.	TYPE								
9/23/15	10:15	Bac - 14- BCR		Surface water			6	X						X
9/23	11:00	Bac - 15 SCR		Surface water			6	X						X
				Surface water			6							X
				Surface water			6							X
				Surface water			6							X
				Surface water			6							X
				Surface water			6							X
				Surface water			6							X
				Surface water			6							X
				Surface water			6							X
				Surface water			6							X
SUSPECTED CONSTITUENTS				SAMPLE RETENTION TIME				PRESERVATIVES (1) ICL (3) - COLD (2) HNO (4) - I2SO4						
RELINQUISHED BY (Signature) <i>[Signature]</i>				PRINT NAME/COMPANY BRUCE HULL/SMUD			DATE/TIME 9/23 15:30		RECEIVED BY (Signature) <i>[Signature]</i>				PRINT NAME/COMPANY	
RECEIVED AT LAB BY: <i>AS</i>				DATE/TIME: 9/23/15 15:00			CONDITIONS/COMMENTS: <i>(6.1)</i>							
SHIPPED BY: <input type="checkbox"/> FED EX <input type="checkbox"/> UPS <input type="checkbox"/> OTHER				AIR BILL #										

CA DOHS ELAP Accreditation/Registration Number 1233

3249 Fitzgerald Road Rancho Cordova, CA 95742

www.californialab.com

916-638-7301

Fax: 916-638-4510



CALIFORNIA LABORATORY SERVICES

Page 2 of 3

09/30/15 12:55

Stillwater Sciences 2855 Telegraph Ave., Suite 400 Berkeley, CA 94705	Project: SMUD In situ and Bac-T Monitoring Project Number: 500.20 / Task 0110.00 Project Manager: Maia Singer	CLS Work Order #: CY11003 COC #:
---	---	-------------------------------------

Microbiological Parameters by APHA Standard Methods

Analyte	Result	Reporting Limit	Units	Dilution	Batch	Prepared	Analyzed	Method	Notes
Bac-14-BCR (CY11003-01) Water Sampled: 09/23/15 10:15 Received: 09/23/15 15:10									
E. Coli	<1.8	1.0	MPN/100 mL	1	CY06583	09/23/15	09/24/15	SM9223	
Fecal Coliforms	1.8	1.8	"	"	CY06591	09/23/15	09/26/15	SM 9221	
Bac-15-SCR (CY11003-02) Water Sampled: 09/23/15 11:00 Received: 09/23/15 15:10									
E. Coll	6.3	1.0	MPN/100 mL	1	CY06583	09/23/15	09/24/15	SM9223	
Fecal Coliforms	17	1.8	"	"	CY06591	09/23/15	09/26/15	SM 9221	

CA DOHS ELAP Accreditation/Registration Number 1233

3249 Fitzgerald Road Rancho Cordova, CA 95742

www.californialab.com

916-638-7301

Fax: 916-638-4510



CALIFORNIA LABORATORY SERVICES

Page 3 of 3

09/30/15 12:55

Stillwater Sciences 2855 Telegraph Ave., Suite 400 Berkeley, CA 94705	Project: SMUD In situ and Bac-T Monitoring Project Number: 500.20 / Task 0110.00 Project Manager: Maia Singer	CLS Work Order #: CY11003 COC #:
---	---	-------------------------------------

Notes and Definitions

BT-4	<1.8
DET	Analyte DETECTED
ND	Analyte NOT DETECTED at or above the reporting limit (or method detection limit when specified)
NR	Not Reported
dry	Sample results reported on a dry weight basis
RPD	Relative Percent Difference

CA DOHS ELAP Accreditation/Registration Number 1233

3249 Fitzgerald Road Rancho Cordova, CA 95742

www.californialab.com

916-638-7301

Fax: 916-638-4510

CALIFORNIA LABORATORY SERVICES

3249 Fitzgerald Road Rancho Cordova, CA 95742

October 06, 2015

CLS Work Order #: CY11269
COC#:

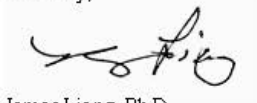
Maia Singer
Stillwater Sciences
2855 Telegraph Ave., Suite 400
Berkeley, CA 94705

**Project Name: SMUD In situ and Bac-T
Monitoring**

Enclosed are the results of analyses for samples received by the laboratory on 09/29/15 17:00.
Samples were analyzed pursuant to client request utilizing EPA or other ELAP approved
methodologies. I certify that the results are in compliance both technically and for completeness.

Analytical results are attached to this letter. Please call if we can provide additional assistance.

Sincerely,



James Liang, Ph.D.
Laboratory Director

CA DOHS ELAP Accreditation/Registration number 1233



CALIFORNIA LABORATORY SERVICES

Stillwater Sciences 2855 Telegraph Ave., Suite 400 Berkeley, CA 94705	Project: SMUD In situ and Bac-T Monitoring Project Number: 500.20 / Task 01.00 Project Manager: Maia Singer	CLS Work Order #: CY11269 COC #
---	---	------------------------------------

CALIFORNIA LABORATORY SERVICES CHAIN OF CUSTODY CLS ID. NO. CY11269 (of)

Report To: Stillwater Sciences 2855 Telegraph Ave. Suite 400 Berkeley, CA 94705				Client Job Number Destination Laboratory CLS (916) 638-7301 3249 Fitzgerald Road Rancho Cordova, CA 95742 www.californialab.com			ANALYSIS REQUESTED Fecal coliform-15 Tube Fecal coliform-20 Tube E. coli				GEOTRACKER EDF REPORT YES <input checked="" type="checkbox"/> NO GLOBAL ID. FIELD CONDITIONS: TURNAROUND TIME IN DAYS SPECIAL INSTRUCTIONS					
Project Manager Maia Singer <u>maia@stillwatersci.com</u>				<input checked="" type="checkbox"/> CLS (916) 638-7301 3249 Fitzgerald Road Rancho Cordova, CA 95742 www.californialab.com			PRESERVATIVES				FIELD CONDITIONS: TURNAROUND TIME IN DAYS SPECIAL INSTRUCTIONS					
Project Name SMUD In situ and Bac-T Monitoring				<input type="checkbox"/> OTHER												
Job Description Monitor seasonal bacteria levels in UARP and CB reaches.				Site Location UARP												
DATE	TIME	SAMPLE IDENTIFICATION	FIELD ID.	CONTAINER			6	X	X	X	X	X	X	X	X	
				MATRIX	NO.	TYPE										
9/29/15	3:30PM	BAC-14-BOR		Surface water			6	X						X		
9/29/15	2:05PM	BAC-16-OUR		Surface water			6		X	X				X		
9/29/15	12:10PM	BAC-7-OUR		Surface water			6		X	X				X		
9/29/15	9:15AM	BAC-5-GCR		Surface water			6	X		X				X		
9/29/15	10:14AM	BAC-3-LL		Surface water			6	X		X				X		
9/29/15	10:45AM	BAC-4-LL		Surface water			6	X		X				X		
9/29/15	9:35AM	BAC-6-GCR		Surface water			6	X		X				X	INVOICE TO: Stillwater Sciences	
				Surface water			6							X	Same as above	
				Surface water			6							X		
				Surface water			6							X	Project No. 500.20 Task 01.00.00	
				Surface water			6							X	QUOTE#	
SUSPECTED CONSTITUENTS							SAMPLE RETENTION TIME				PRESERVATIVES (1) ICL (3) - COLD (2) HNO ₃ (4) - H2SO ₄					
RELINQUISHED BY (Signature) <i>[Signature]</i>				PRINT NAME/COMPANY Kelleigh Conner Stillwater Sciences			DATE/TIME 9/29/15 5:00PM		RECEIVED BY (Signature) <i>[Signature]</i>				PRINT NAME/COMPANY			
RECEIVED AT LAB BY: <i>[Signature]</i>				DATE/TIME: 9/29/15 17:00			CONDITIONS/COMMENTS: (1.3)									
SHIPPED BY: <input type="checkbox"/> FED EX <input type="checkbox"/> UPS <input type="checkbox"/> OTHER				AIR BILL #												

CA DOHS ELAP Accreditation/Registration Number 1233

3249 Fitzgerald Road Rancho Cordova, CA 95742 www.californialab.com 916-638-7301 Fax: 916-638-4510

CALIFORNIA LABORATORY SERVICES

Page 2 of 3

10/06/15 12:41

Stillwater Sciences 2855 Telegraph Ave., Suite 400 Berkeley, CA 94705	Project: SMUD In situ and Bac-T Monitoring Project Number: 500.20 / Task 0110.00 Project Manager: Maia Singer	CLS Work Order #: CYI1269 COC #:
---	---	-------------------------------------

Microbiological Parameters by APHA Standard Methods

Analyte	Result	Reporting Limit	Units	Dilution	Batch	Prepared	Analyzed	Method	Notes
Bac-14-BCR (CYI1269-01) Water Sampled: 09/29/15 15:30 Received: 09/29/15 17:00									
E. Coli	<1	1.0	MPN/100 mL	1	CY06748	09/29/15	09/30/15	SM9223	
Fecal Coliforms	<1.8	1.8	"	"	CY06753	09/29/15	10/02/15	SM 9221	
Bac-10-UVR (CYI1269-02) Water Sampled: 09/29/15 14:05 Received: 09/29/15 17:00									
E. Coli	11.0	1.0	MPN/100 mL	1	CY06748	09/29/15	09/30/15	SM9223	
Fecal Coliforms	17	1.8	"	"	CY06754	09/29/15	10/02/15	SM 9221	
Bac-7-UVR (CYI1269-03) Water Sampled: 09/29/15 12:10 Received: 09/29/15 17:00									
E. Coli	2.0	1.0	MPN/100 mL	1	CY06748	09/29/15	09/30/15	SM9223	
Fecal Coliforms	2.0	1.8	"	"	CY06754	09/29/15	10/02/15	SM 9221	
Bac-5-GCR (CYI1269-04) Water Sampled: 09/29/15 09:15 Received: 09/29/15 17:00									
E. Coli	<1	1.0	MPN/100 mL	1	CY06748	09/29/15	09/30/15	SM9223	
Fecal Coliforms	<1.8	1.8	"	"	CY06753	09/29/15	10/02/15	SM 9221	HT-1
Bac-3-LL (CYI1269-05) Water Sampled: 09/29/15 10:14 Received: 09/29/15 17:00									
E. Coli	<1	1.0	MPN/100 mL	1	CY06748	09/29/15	09/30/15	SM9223	
Fecal Coliforms	<1.8	1.8	"	"	CY06753	09/29/15	10/02/15	SM 9221	HT-1
Bac-4-LL (CYI1269-06) Water Sampled: 09/29/15 10:45 Received: 09/29/15 17:00									
E. Coli	1.0	1.0	MPN/100 mL	1	CY06748	09/29/15	09/30/15	SM9223	
Fecal Coliforms	2.0	1.8	"	"	CY06753	09/29/15	10/02/15	SM 9221	HT-1
Bac-6-GCR (CYI1269-07) Water Sampled: 09/29/15 09:35 Received: 09/29/15 17:00									
E. Coli	1.0	1.0	MPN/100 mL	1	CY06748	09/29/15	09/30/15	SM9223	
Fecal Coliforms	<1.8	1.8	"	"	CY06753	09/29/15	10/02/15	SM 9221	HT-1

CA DOHS ELAP Accreditation/Registration Number 1233

3249 Fitzgerald Road Rancho Cordova, CA 95742

www.californialab.com

916-638-7301

Fax: 916-638-4510



CALIFORNIA LABORATORY SERVICES

Page 3 of 3

10/06/15 12:41

Stillwater Sciences 2855 Telegraph Ave., Suite 400 Berkeley, CA 94705	Project: SMUD In situ and Bac-T Monitoring Project Number: 500.20 / Task 0110.00 Project Manager: Maia Singer	CLS Work Order #: CY11269 COC #:
---	---	-------------------------------------

Notes and Definitions

HT-1	The sample was received outside of the EPA recommended holding time.
BT-4a	<1.8
BT-4	<1
DET	Analyte DETECTED
ND	Analyte NOT DETECTED at or above the reporting limit (or method detection limit when specified)
NR	Not Reported
dry	Sample results reported on a dry weight basis
RPD	Relative Percent Difference

CA DOHS ELAP Accreditation/Registration Number 1233

3249 Fitzgerald Road Rancho Cordova, CA 95742

www.californialab.com

916-638-7301

Fax: 916-638-4510

CALIFORNIA LABORATORY SERVICES

3249 Fitzgerald Road Rancho Cordova, CA 95742

October 07, 2015

CLS Work Order #: CY11317
COC #: 164883


Maia Singer
Stillwater Sciences
2855 Telegraph Ave., Suite 400
Berkeley, CA 94705

**Project Name: SMUD In situ and Bac-T
Monitoring**

Enclosed are the results of analyses for samples received by the laboratory on 09/30/15 16:25.
Samples were analyzed pursuant to client request utilizing EPA or other ELAP approved
methodologies. I certify that the results are in compliance both technically and for completeness.

Analytical results are attached to this letter. Please call if we can provide additional assistance.

Sincerely,



James Liang, Ph.D.
Laboratory Director

CA DOHS ELAP Accreditation/Registration number 1233



CALIFORNIA LABORATORY SERVICES

Page 1 of 3

10/07/15 14:19

Stillwater Sciences 2855 Telegraph Ave., Suite 400 Berkeley, CA 94705	Project: SMUD In situ and Bac-T Monitoring Project Number: 500.20 / Task 01.10.00 Project Manager: Maia Singer	CLS Work Order #: CY11317 COC # 164883
---	--	---

CLS - Labs CHAIN OF CUSTODY CLS ID No: 041317 LOG NO. 164883

REPORT TO: STILLWATER SCIENCES 2855 TELEGRAPH AVE SUITE 400 BERKELEY CA 94705 PROJECT MANAGER: MAIA SINGER PROJECT NAME: SMUD In Situ + Bac-T Monitoring SAMPLED BY:		CLIENT JOB NUMBER DESTINATION LABORATORY <input checked="" type="checkbox"/> CLS (916) 638-7301 3848 FITZGERALD RD. RANCHO CORDOVA, CA 95742 <input type="checkbox"/> OTHER		ANALYSIS REQUESTED Preservatives Coliform-15 tub Coliform-20 tubes E. Coli		GEOTRACKER: EDF REPORT <input checked="" type="checkbox"/> YES <input type="checkbox"/> NO GLOBAL ID:					
JOB DESCRIPTION monitor seasonal bacteric levels in WARP + CB reaches SITE LOCATION WARP sites		CONTAINER NO. TYPE		TURN AROUND TIME - DAY 2 DAY 3 DAY 5 DAY		SPECIAL INSTRUCTIONS OR ALT. ID:					
DATE	TIME	SAMPLE IDENTIFICATION	MATRIX	NO.	TYPE						
9/30	9:23	Bac-1-B1	surface water			X	X				
9/30	9:10	Bac-2-B1	surface water			X	X				
9/30	13:40	Bac-9-UVR					X	X			
9/30	12:30	Bac-11-JR					X	X			
9/30	14:09	Bac-13-IHR				X	X				
9/30	14:27	Bac-12-IHR				X	X				
9/30	13:45	Bac-8-UVR					X	X			
SUSPECTED CONSTITUENTS		PRESERVATIVE:		(1) HCL (2) HNO ₃		(3) GOLD (4) NaOH		(5) H ₂ SO ₄ (6) Na ₂ S ₂ O ₈		(7)	
RELINQUISHED BY (SIGN) 		PRINT NAME / COMPANY Sara Gabrielson Stillwater Sciences		DATE / TIME 9/20/15 4:25pm		RECEIVED BY (SIGN)		PRINT NAME / COMPANY		CONDITIONS / COMMENTS (3.0)	
REC'D AT LAB BY:		DATE / TIME: 9/30/15 16:25		SHIPPED BY:		<input type="checkbox"/> FED X <input type="checkbox"/> UPS <input type="checkbox"/> OTHER		AIR BILL #		QUOTE # 0110.00	

CA DOHS ELAP Accreditation/Registration Number 1233

3249 Fitzgerald Road Rancho Cordova, CA 95742

www.californialab.com

916-638-7301

Fax: 916-638-4510

CALIFORNIA LABORATORY SERVICES

Page 2 of 3

10/07/15 14:19

Stillwater Sciences 2855 Telegraph Ave., Suite 400 Berkeley, CA 94705	Project: SMUD In situ and Bac-T Monitoring Project Number: 500.20 / Task 0110.00 Project Manager: Maia Singer	CLS Work Order #: CY11317 COC #: 164883
---	---	--

Microbiological Parameters by APHA Standard Methods

Analyte	Result	Reporting Limit	Units	Dilution	Batch	Prepared	Analyzed	Method	Notes
Bac-1-BI (CY11317-01) Water Sampled: 09/30/15 09:23 Received: 09/30/15 16:25									
E. Coll	1.0	1.0	MPN/100 mL	1	CY06782	09/30/15	10/01/15	SM9223	
Fecal Colliforms	2.0	1.8	"	"	CY06786	09/30/15	10/03/15	SM 9221	HT-1
Bac-2-BI (CY11317-02) Water Sampled: 09/30/15 09:10 Received: 09/30/15 16:25									
E. Coll	2.0	1.0	MPN/100 mL	1	CY06782	09/30/15	10/01/15	SM9223	
Fecal Colliforms	<1.8	1.8	"	"	CY06786	09/30/15	10/03/15	SM 9221	HT-1
Bac-9-UVR (CY11317-03) Water Sampled: 09/30/15 13:40 Received: 09/30/15 16:25									
E. Coll	1.0	1.0	MPN/100 mL	1	CY06782	09/30/15	10/01/15	SM9223	
Fecal Colliforms	<1.8	1.8	"	"	CY06785	09/30/15	10/03/15	SM 9221	
Bac-11-JR (CY11317-04) Water Sampled: 09/30/15 12:30 Received: 09/30/15 16:25									
E. Coll	5.2	1.0	MPN/100 mL	1	CY06782	09/30/15	10/01/15	SM9223	
Fecal Colliforms	6.8	1.8	"	"	CY06785	09/30/15	10/03/15	SM 9221	
Bac-13-IHR (CY11317-05) Water Sampled: 09/30/15 14:09 Received: 09/30/15 16:25									
E. Coll	1.0	1.0	MPN/100 mL	1	CY06782	09/30/15	10/01/15	SM9223	
Fecal Colliforms	<1.8	1.8	"	"	CY06786	09/30/15	10/03/15	SM 9221	
Bac-12-IHR (CY11317-06) Water Sampled: 09/30/15 14:27 Received: 09/30/15 16:25									
E. Coll	<1	1.0	MPN/100 mL	1	CY06782	09/30/15	10/01/15	SM9223	
Fecal Colliforms	<1.8	1.8	"	"	CY06786	09/30/15	10/03/15	SM 9221	
Bac-8-UVR (CY11317-07) Water Sampled: 09/30/15 13:45 Received: 09/30/15 16:25									
E. Coll	2.0	1.0	MPN/100 mL	1	CY06782	09/30/15	10/01/15	SM9223	
Fecal Colliforms	4.5	1.8	"	"	CY06785	09/30/15	10/03/15	SM 9221	

CA DOHS ELAP Accreditation/Registration Number 1233

3249 Fitzgerald Road Rancho Cordova, CA 95742

www.californialab.com

916-638-7301

Fax: 916-638-4510



CALIFORNIA LABORATORY SERVICES

Page 3 of 3

10/07/15 14:19

Stillwater Sciences 2855 Telegraph Ave., Suite 400 Berkeley, CA 94705	Project: SMUD In situ and Bac-T Monitoring Project Number: 500.20 / Task 0110.00 Project Manager: Maia Singer	CLS Work Order #: CY11317 COC #: 164883
---	---	--

Notes and Definitions

HT-1	The sample was received outside of the EPA recommended holding time.
BT-4a	<1.8
BT-4	<1
DET	Analyte DETECTED
ND	Analyte NOT DETECTED at or above the reporting limit (or method detection limit when specified)
NR	Not Reported
dry	Sample results reported on a dry weight basis
RPD	Relative Percent Difference

CA DOHS ELAP Accreditation/Registration Number 1233

3249 Fitzgerald Road Rancho Cordova, CA 95742

www.californialab.com

916-638-7301

Fax: 916-638-4510

This Page Intentionally Left Blank



Sacramento Municipal Utility District
Upper American River Project
FERC Project No. 2101

APPENDIX F

Correspondence Regarding Bacterial Sampling

This Page Intentionally Left Blank

State Water Resources Control Board

AUG 21 2015

Mr. Darold Perry
Supervisor, Hydro License Implementation
Sacramento Municipal Utility District
P.O. Box 1500
Pollock Pines, CA 95726-1500

Dear Mr. Perry:

APPROVAL OF MONITORING LOCATIONS UNDER ALTERNATIVE MONITORING SCHEDULE AND UPDATED SAMPLING METHODS FOR WATER QUALITY MONITORING PLAN; UPPER AMERICAN RIVER HYDROELECTRIC PROJECT, FEDERAL ENERGY REGULATORY COMMISSION PROJECT NO. 2101; EL DORADO AND SACRAMENTO COUNTIES

On August 7, 2015, the Sacramento Municipal Utility District (SMUD) submitted an email to the State Water Resources Control Board (State Water Board), Deputy Director of Water Rights (Deputy Director) requesting approval of proposed bacterial monitoring locations for the Upper American River Hydroelectric Project (UARP). On August 14, 2015, SMUD submitted an email to the Deputy Director requesting approval to update the fecal coliform and *E. coli* sampling methods. Each of these requests is discussed in more detail below.

Bacterial Monitoring Locations

Per Condition 8.J. of the State Water Board water quality certification (certification) for the UARP, SMUD is required to consult with specified agencies¹ to determine proposed monitoring locations for each sampling year. The proposed monitoring locations must be submitted to the Deputy Director for review and approval no later than May 31. The required consultation and submission deadline was missed and SMUD was unable to obtain a contractor in time for the Independence Day holiday sampling outlined in the Water Quality Monitoring Plan (WQ Plan) approved by the Deputy Director on March 24, 2015. On July 15, 2015, the Deputy Director approved an alternative sampling schedule that combined the previously scheduled Independence Day monitoring with the proposed Labor Day monitoring. On August 7, 2015, SMUD provided the specified agencies with the proposed bacterial monitoring locations and requested comments regarding their adequacy. No comments were received by SMUD staff from the specified agencies. However, on August 12, 2015, State Water Board staff received an email from the United States Forest Service staff stating staff had no concerns with the proposed locations.

¹ Specified agencies include the State Water Board, United States Forest Service, California Department of Fish and Wildlife, United States Fish and Wildlife Service, and Central Valley Regional Water Quality Control Board.

Mr. Darold Perry

- 2 -

State Water Board staff reviewed the proposed monitoring locations and finds that they meet the requirements of certification Condition 8.J. and the alternative sampling schedule approved by the Deputy Director on July 15, 2015. State Water Board staff finds that the locations proposed by SMUD are acceptable locations to conduct bacterial sampling.

Update Fecal Coliform and E. coli Sampling Methods and Other WQ Plan Revisions

The UARP WQ Plan outlines the methods that will be used to sample and detect bacteria. On August 4, 2015, SMUD informed State Water Board staff that the fecal coliform and *E. coli* sampling method outlined in the WQ Plan incorrectly listed the total coliform method. In order to correct this mistake, SMUD proposed to replace United States Environmental Protection Agency (USEPA) method SM 9222B (sampling method for detection of total coliform) with USEPA methods SM 9221E (detection sampling method for fecal coliform) and SM 9223B (sampling method for E. coli). State Water Board staff consulted with ~~staff from the Office of Information Management and Analysis~~ staff at the State Water Board and ~~staff from the Surface Water Ambient Monitoring Program (SWAMP)~~ staff at the Central Valley Regional Water Quality Control Board. The proposed alternate methods (SM 9221E and SM 9223B) are acceptable USEPA approved methods for the detection of fecal coliform and *E. coli*. During consultation with SWAMP staff, it was determined that the 24-hour maximum hold time for bacterial samples outlined in the WQ Plan is incorrect and should be changed to an eight-hour maximum hold time. State Water Board staff submitted an email to SMUD on August 10, 2015, ~~that stated that~~ stating the proposed alternate sampling methods were acceptable. SMUD staff was notified that as a condition of approval, the WQ Plan must be modified to reflect the changes described in this letter and a copy of the modified WQ Plan needed to be submitted to the State Water Board prior to the upcoming Labor Day holiday sampling period. State Water Board staff has reviewed the modified WQ Plan submitted by SMUD on August 14, 2015, and finds it is acceptable.

I hereby approve the proposed bacterial monitoring locations and the modified WQ Plan (dated August 14, 2015), including updates to the fecal coliform and *E. coli* sampling method and the maximum hold time for bacterial samples. If bacterial testing results indicate an exceedance of the water quality objective for bacteria outlined in the *Water Quality Control Plan for the Sacramento River and San Joaquin River Basins*, Central Valley Regional Water Quality Control Board and State Water Board staffs shall be notified as soon as possible and no later than 48 hours following receipt of testing results that indicate an exceedance.

If you have questions regarding this letter, please contact Mr. Michael Maher, UARP Manager, by phone at: (916) 341-5408 or by email at: Michael.Maher@waterboards.ca.gov. Written correspondence should be directed to:

State Water Resources Control Board
 Division of Water Rights
 Water Quality Certification Program
 Attention: Michael Maher
 P.O. Box 2000
 Sacramento, CA 95812-2000

Sincerely,



Barbara Evoy, Deputy Director
 Division of Water Rights

cc: Please see next page.

cc: Ms. Kimberly D. Bose, Secretary
Federal Energy Regulatory Commission
888 First Street, NE
Washington, D.C. 20426

Ms. Beth Livingston
United States Forest Service
100 Forni Road
Placerville, CA 95667

Ms. Anna Ewing
California Department of Fish and Wildlife
North Central Region
1701 Nimbus Road, Suite A
Rancho Cordova, CA 95670

Ms. Alison Willy
U.S. Fish and Wildlife Service
Bay Delta Fish and Wildlife Office
650 Capitol Mall, Room 8-300
Sacramento, CA 95814

Mr. Adam Laputz
Central Valley Regional Water Quality
Control Board
11020 Sun Center Drive, Suite 200
Rancho Cordova, CA 95670



August 07, 2015
DPG 15-216

Barbara Evoy, Deputy Director
Division of Water Rights
State Water Resources Control Board
1001 I Street, 14th Floor
Sacramento, CA 95814

SUBJECT: Notification of 2015 Bacterial Monitoring Locations for the Upper American River Hydroelectric Project, FERC Project No. 2101

Dear Ms. Evoy:

Condition 8.J, Water Quality Monitoring Plan (Plan), of the State Water Resources Control Board (SWRCB) Section 401 Water Quality Certification for the Upper American River Project (UARP), located in Appendix A of the Federal Energy Regulatory Commission's (Commission) Order Issuing New License for the UARP, dated July 23, 2014, requires the Sacramento Municipal Utility District (SMUD) to provide the Deputy Director with the proposed annual bacterial sampling locations for review and approval by May 31 of each year. Given the Commission's May 23, 2015 filing deadline for the Plan and the resultant lack of Commission approval, SMUD was not able to begin monitoring, let alone propose any monitoring locations, by the May 31 date.


On July 9, 2015 the Commission approved SMUD's Plan. On July 15, 2015, the SWRCB issued SMUD a letter (enclosed) providing an alternative monitoring and consultation schedule for 2015, extending the consultation date to August 7, 2015 for Deputy Director approval of the 2015 monitoring locations. Below are the proposed 2015 locations for bacterial monitoring in the UARP under SMUD's approved Plan.

- Union Valley Reservoir (4 annually rotating stations)
 - At Fashoda Beach
 - Near Camino Cove Campground
 - Near Yellowjacket Campground
 - Near Wench Creek Campground
- Buck Island Reservoir
 - On northshore, near dam and OHV camping
 - On southshore, near Rubicon Hiking Trail
- Loon Lake Reservoir
 - West of main dam, near Red Fir Campground
 - West of Loon Lake Campground, near boat launch
- Gerle Creek Reservoir
 - Near Gerle Creek Campground
 - Near Angel Creek picnic area

- Ice House Reservoir
 - Northshore near private campground access
 - East of boat launch and picnic area
- Other UARP Locations
 - Junction Reservoir, near boat launch
 - Brush Creek Reservoir, near boat launch
 - Slab Creek Reservoir, near boat launch

If you have any questions, please contact me at (530) 647-5010 or Darold.Perry@smud.org.

Sincerely,



Darold Perry, Supervisor
Hydro License Implementation

DP/ap

Enclosures:

SWRCB Letter for Alternative Monitoring and Consultation Schedule for Water Quality Monitoring Plan; FERC Project No. 2101

Electronic Cc:

Michael Maher
Environmental Scientist
State Water Resources Control Board
1001 I Street
Sacramento, CA 95814



EDMUND G. BROWN JR.
GOVERNOR



MATTHEW RODRIGUEZ
SECRETARY FOR
ENVIRONMENTAL PROTECTION

State Water Resources Control Board

JUL 15 2015

Mr. Darold Perry
Supervisor, Hydro License Implementation
Sacramento Municipal Utility District
P.O. Box 1500
Pollock Pines, CA 95726-1500

Dear Mr. Perry:

ALTERNATIVE MONITORING AND CONSULTATION SCHEDULE FOR WATER QUALITY MONITORING PLAN; UPPER AMERICAN RIVER HYDROELECTRIC PROJECT, FEDERAL ENERGY REGULATORY COMMISSION PROJECT NO. 2101; EL DORADO AND SACRAMENTO COUNTIES

Thank you for contacting State Water Resources Control Board (State Water Board) staff regarding the need to modify the 2015 bacterial monitoring and consultation schedule for the Upper American River Hydroelectric Project (Project). I understand that on June 24, 2015, you notified State Water Board staff that the May 31 deadline for consultation (per Condition 8.J of the Project water quality certification) was missed and the scheduled Independence Day monitoring events were no longer possible because the Sacramento Municipal Utility District (SMUD) was unable to obtain a contractor in time to complete this monitoring. Condition 8.J of the Project water quality certification (certification) requires development of a Water Quality Monitoring Plan (WQ Plan) and submission of a list of proposed bacterial sampling locations developed in consultation with the agencies¹ by May 31 of each designated sampling year. Condition 8.J of the Project certification also requires bacterial monitoring to be performed during the 30-day period that spans either the Independence Day holiday or the Labor Day holiday.

In the WQ Plan developed by SMUD and approved by the Deputy Director of Water Rights (Deputy Director) on March 24, 2015, SMUD proposed bacterial monitoring of the middle elevation portion of the Project during the Independence Day holiday and monitoring of the upper elevation portion of the Project during the Labor Day holiday. To enable the full annual complement of bacterial monitoring required in the certification and the WQ Plan, the bacterial monitoring proposed for the Independence Day period should be performed concurrently with the bacterial monitoring proposed for the Labor Day period. In addition, SMUD shall provide the Deputy Director with the proposed bacterial sampling locations for review and approval no later than August 7, 2015. The regular schedule for bacterial monitoring over both the Independence Day and Labor Day holidays, as outlined in the WQ Plan, shall resume in 2016 and continue throughout the term of the license and any extensions, unless otherwise approved by the Deputy Director.

¹ Agencies refer to the United States Forest Service, California Department of Fish and Wildlife, State Water Board, United States Fish and Wildlife Service, and the Central Valley Regional Water Quality Control Board.

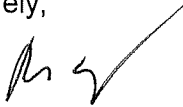
Mr. Darold Perry

- 2 -

If you have questions regarding this letter, please contact Mr. Michael Maher, UARP Manager, by phone at: (916) 341 5408 or by email at: michael.maher@waterboards.ca.gov. Written correspondence should be directed to:

State Water Resources Control Board
Division of Water Rights
Water Quality Certification Program
Attention: Michael Maher
P.O. Box 2000
Sacramento, CA 95812-2000

Sincerely,



Barbara Evoy, Deputy Director
Division of Water Rights

cc: Ms. Kimberly D. Bose, Secretary
Federal Energy Regulatory Commission
888 First Street, NE
Washington, D.C. 20426

Ms. Deborah Giglio
U.S. Fish and Wildlife Service
2800 Cottage Way, W-2605
Sacramento, CA 95825

Ms. Anna Ewing
California Department of Fish and Wildlife
North Central Region
1701 Nimbus Road, Suite A
Rancho Cordova, CA 95670

Ms. Beth Livingston
United States Forest Service
100 Forni Road
Placerville, CA 95667

Mr. Adam Laputz
Central Valley
Water Regional Quality Control Board
11020 Sun Center Drive, Suite 200
Rancho Cordova, CA 95670

Comments:
(2016 Annual Report -Monitoring Program)

#	Page	Par.	Review	Comment	Agency	Response
1	N/A			<p>The report should be expanded to include the following:</p> <ul style="list-style-type: none"> - A summary of meetings and site visits that occurred during the year (including discussion of major topics and objectives). - A summary of the findings for each monitoring element (introduction, methods, results, and conclusions). This should be more concise than the full reports provided in an appendix or reference section. - A summary of hydrology and water year type to provide context for the monitoring efforts. - A summary of any proposed changes in project operations. 	USFS	<p><i>-Not included. SMUD does not have a requirement to hold or report on any meetings regarding the Monitoring Program outside of the Annual Review of Ecological Conditions, which has a separate reporting requirement in Article 401(a) of the License.</i></p> <p><i>-Not included. A summary of findings for each monitoring element in addition to those in the Appendix would be redundant and add unnecessarily to the volume of this Report.</i></p> <p><i>-Included the water year type for context.</i></p> <p><i>-There were no proposed changes to operation of the Project in 2015, though if there were, those would be reported as described in Articles 401(b)(c)(d) of the License.</i></p>
2	2-4			<p>The status summary for each item should directly state whether or not any monitoring was conducted in 2015 and clearly indicate whether or not each report will be submitted for agency review at a future date.</p> <p>Ex: Riparian Vegetation Monitoring- Plan is still in development. Required to be filed with the Commission by November 23, 2016. No monitoring was conducted in 2015. A final report will be submitted for review at a future date.</p> <p>If any monitoring was conducted, details discussing field visits, monitoring efforts, discussions/changes in protocol, findings, and preliminary analysis/trends, etc. should be included (even if the monitoring is ongoing). There should be additional discussion provided for Gerle Creek SSIMP, Water Quality, Bacteria Monitoring, Robbs Peak Powerhouse Entrainment, Heritage Resources, and Large Woody Debris, and possibly any others that were approved in 2015 or prior and had implementation in 2015.</p>	USFS	<p>Additional language was added to identify general activities conducted in 2015 under the respective approved Plans. Any additional information noted in the comment will be included in the final Report for each respective Plan.</p>
3	5			<p>Table 1. Monitoring Program Frequency First Five Year – This table indicates that Geomorphology Monitoring (Sensitive Site Investigation and Mitigation Plan Development) was conducted in 2015. Details on the monitoring that occurred should be provided or an explanation provided as to why the monitoring did not occur.</p>	USFS	<p>See comment above.</p>

Comments:
(2016 Annual Report -Monitoring Program)

#	Page	Par.	Review	Comment	Agency	Response
4	N/A (Appendix 1)			Will the draft Water Quality Monitoring Report be finalized in the Final Monitoring Program Annual Report?	USFS	Yes.
5	1 & 2 (Appendix 1)			The Introduction and Background section should also mention the USFS recommended condition, Settlement Agreement article, and developed UARP Water Quality Monitoring Plan.	USFS	The Settlement Agreement was added but there is no corresponding FPA 4(e) Condition. As mentioned, Condition 31 was submitted by the USFS as a recommendation pursuant to Section 10(a) of the FPA, acknowledging the jurisdiction of the SWRCB for this resource. As such, it was removed from Appendix B of the License, and is not cited in the document located in Appendix A of this Report.
6	4 (Appendix 1)	1		Recommend adding to the second sentence that winter (Jan-Feb) in-situ monitoring at riverine sites was also not conducted and clarifying which "middle elevation" sites are being referred to in this sentence. What is significant about "middle elevation" sites? Please provide a copy of the SWRCB July 2015 letter referred to in this paragraph.	USFS	The lack of in-situ monitoring during winter is now mentioned. "Middle elevation" sites are those that would normally be sampled around Independence Day; these were sampled around labor day this year. A copy of the letter is now contained in the Appendix F of the Water Quality Monitoring Report attached as Appendix A to this Report.
7	8 (Appendix 1)	Table 4-4		The UARP Water Quality Monitoring Plan calls for the addition of "three other selected stations" (pg. 12) for bacterial sampling, but only two "[o]ther UARP locations" are mentioned in Table 4-4. Please clarify why a third site was not monitored and discuss agency consultation relevant to the selection of these sites.	USFS	All three were mentioned in Table 4-4. Agency consultation occurred via e-mail on August 7, 2015 as part of the site proposal to the Deputy Director, SWRCB. As mentioned in the SWRCB approval of these sites, the only response received was from the USFS stating it had no concerns with the proposed locations (see Appendix F of 2015 Water Quality Monitoring Report).